

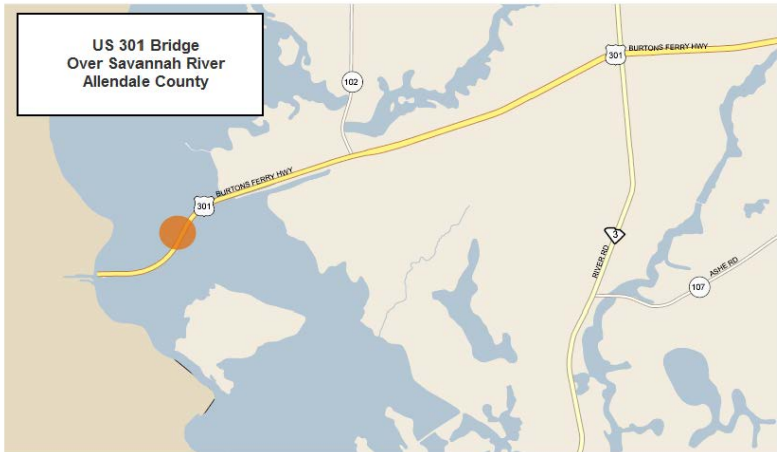


**S-144 Bridge
Over I-20
Aiken County**

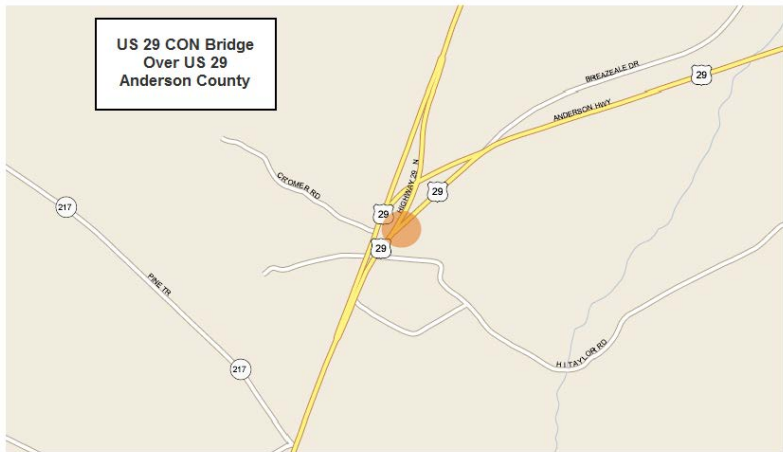
**SC 28 Bridge
Over Savannah River
Aiken County**



**US 301 Bridge
Over Savannah River
Allendale County**



**US 29 CON Bridge
Over US 29
Anderson County**



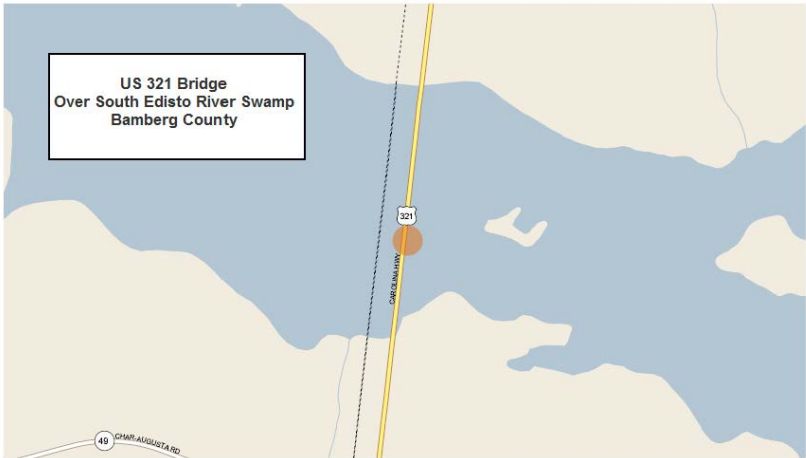
**US 321 Bridge
Over South Edisto River Swamp
Bamberg County**

321

CAROLINA HWY

49

CHAR-AUGUSTA RD

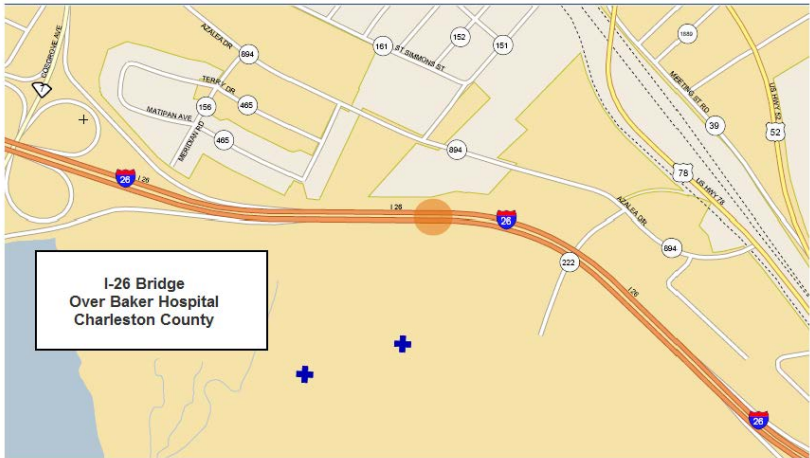


**I-526 Bridge
Over Cooper River
Berkeley County**



**I-26 Bridge
Over Bennet Yard
Charleston County**





A map of Charleston County, South Carolina, showing Interstate 526 (I-526) running north-south. The highway is highlighted in orange. Savage Road (S-1168) runs east-west across the highway. Two bridges are shown crossing Savage Road over I-526, one for westbound traffic and one for eastbound traffic. The bridge area is highlighted with a red circle. Various other roads are shown, including Glenn McConnell Pkwy, Frontage Rd, Paul Cantrell Blvd, Ashley River Rd, and Hazelwood Dr. Road numbers are indicated in circles. A text box on the left side of the map contains the title.

**I-526 Bridges WB and EB
Over Savage Road (S-1168)
Charleston County**

**US 29 Bridge
over I-85
Cherokee County**



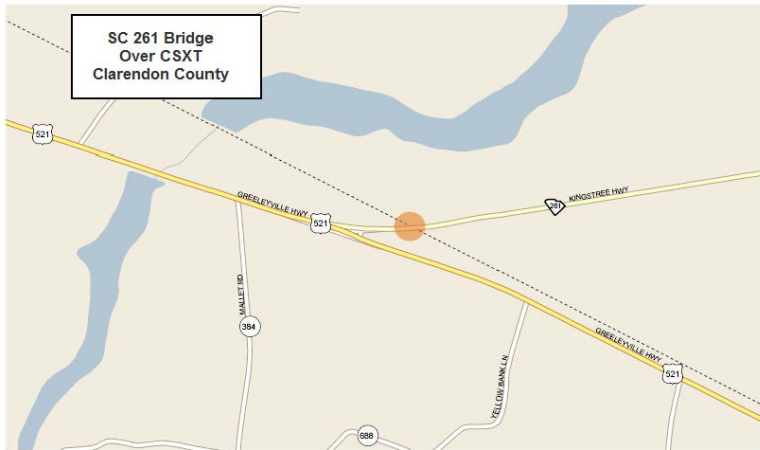
**SC 18 (Shelby Highway) Bridge
Over I-85
Cherokee County**

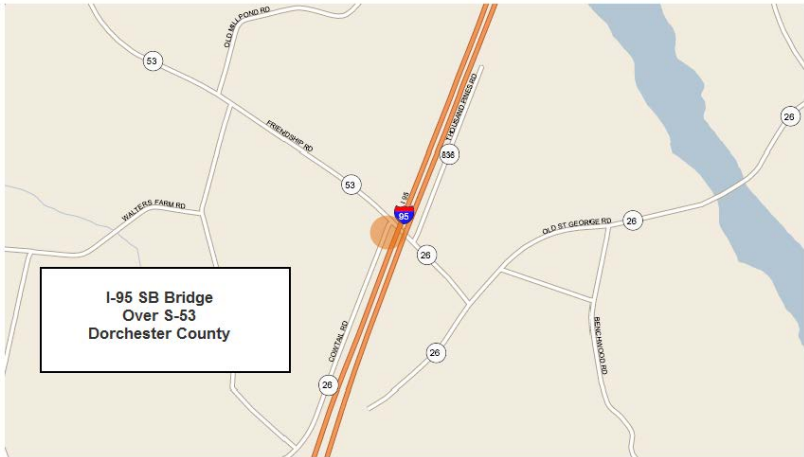


**I-95 Bridge SB Lane
Over Lake Marion
Clarendon County**



**SC 261 Bridge
Over CSXT
Clarendon County**





**I-95 SB Bridge
Over S-53
Dorchester County**

**SC 283 Bridge
Over Turkey Creek
Edgefield County**

283

PLUM BRANCH RD

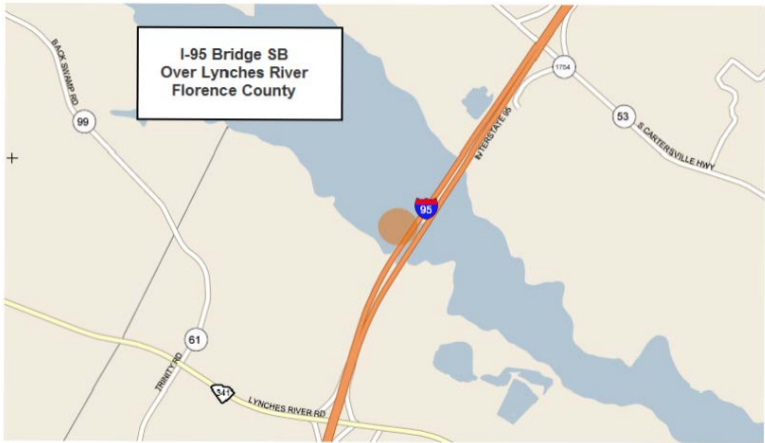
283



**I-95 Bridges SB and NB
Over Great Pee Dee River
Florence County**



**I-95 Bridge SB
Over Lynches River
Florence County**



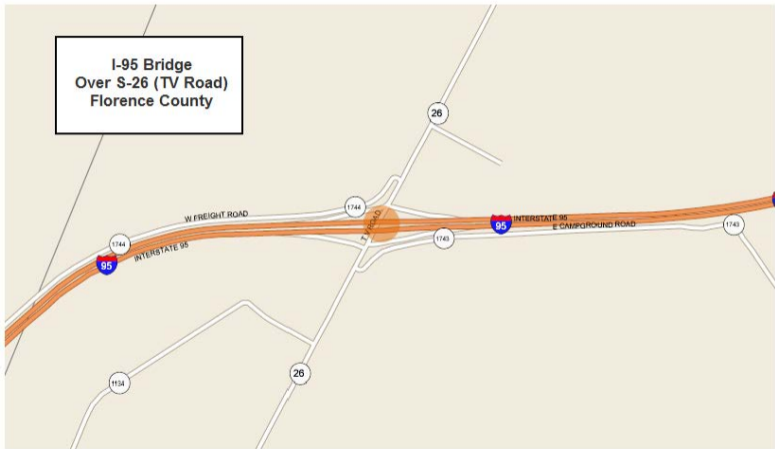


**I-95 SB Bridge
Over S C L Railroad
Florence County**



**I-95 Bridge NB
Over Sparrow Swamp
Florence County**

**I-95 Bridge
Over S-26 (TV Road)
Florence County**



**US 17 Bridge
Over Waccamaw River
Georgetown County**

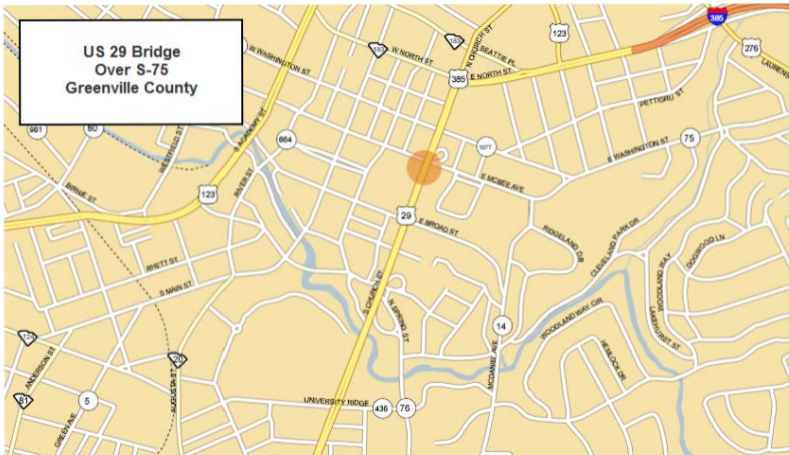


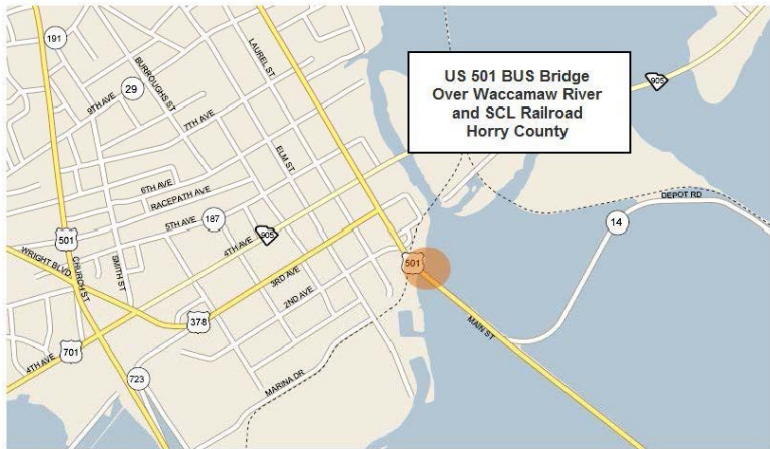
A map showing the location of two bridges over the Santee River system in Georgetown County. A yellow line representing US Highway 17 runs diagonally from the bottom-left to the top-right. Two brown circular markers indicate bridge locations: one on the North Santee River and one on the South Santee River. A white box with a black border is positioned in the upper-left, and another similar box is in the lower-right. The text 'FRASER ST' is written vertically along the highway line. Highway shields for 17 and 657 are also visible.

**US 17 SB Bridge
Over North Santee River
Georgetown County**


**US 17 SB Bridge
Over South Santee River
Georgetown County**

**US 29 Bridge
Over S-75
Greenville County**





**US 501 BUS Bridge
Over Waccamaw River
and SCL Railroad
Horry County**



A map showing a section of US Highway 17 in Horry County. The main highway is shown as a yellow double line running from the bottom left towards the top right. A bridge crosses over a section of this highway, marked with a red circle. To the left of the highway is a blue waterway. Several local roads are shown as white lines: 'N. KINGS HWY' runs parallel to the highway, 'CONE DR' branches off to the right, and 'PATTERSON DR' branches off to the right below the bridge. A road labeled '469' is visible on the far right. A white box with a black border is positioned on the left side of the map, containing the text 'US 17 Bridge Over US 17 BUS Horry County'. Highway shields for '17' are placed at various points along the main highway.

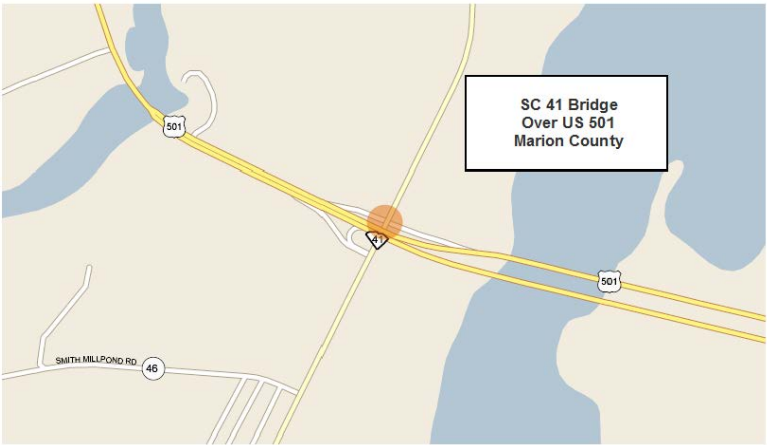
**US 17 Bridge
Over US 17 BUS
Horry County**

**S-329 Bridge
Over I-20
Kershaw County**



**S-278 (Calks Ferry Rd) Bridge
Over I-20
Lexington County**





**SC 41 Bridge
Over US 501
Marion County**

501

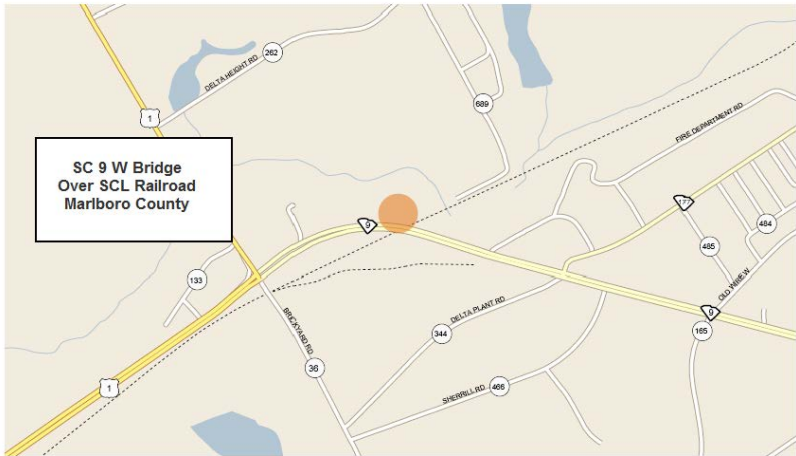
501

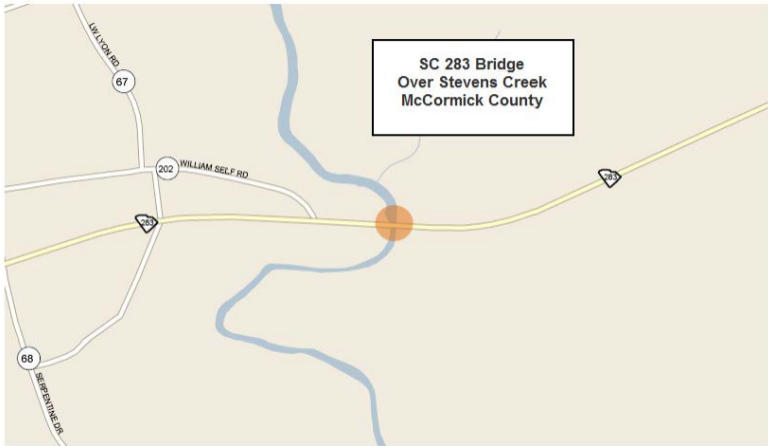
SMITH MILLPOND RD.

46

41

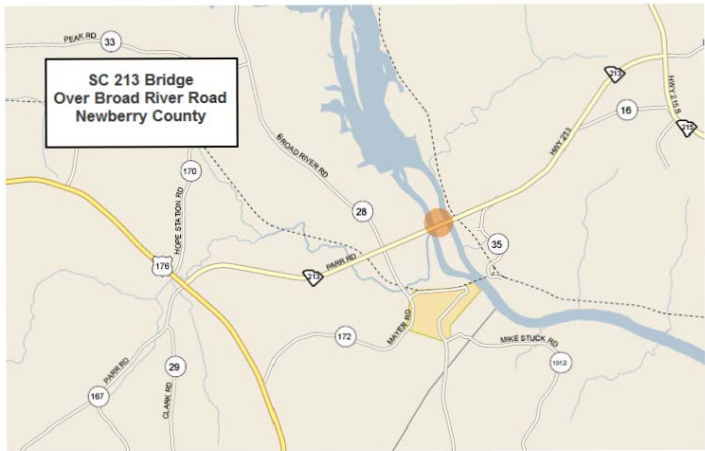
**SC 9 W Bridge
Over SCL Railroad
Marlboro County**

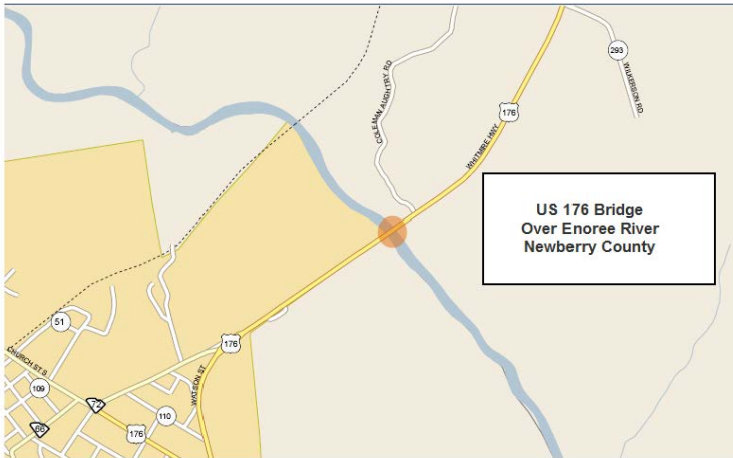




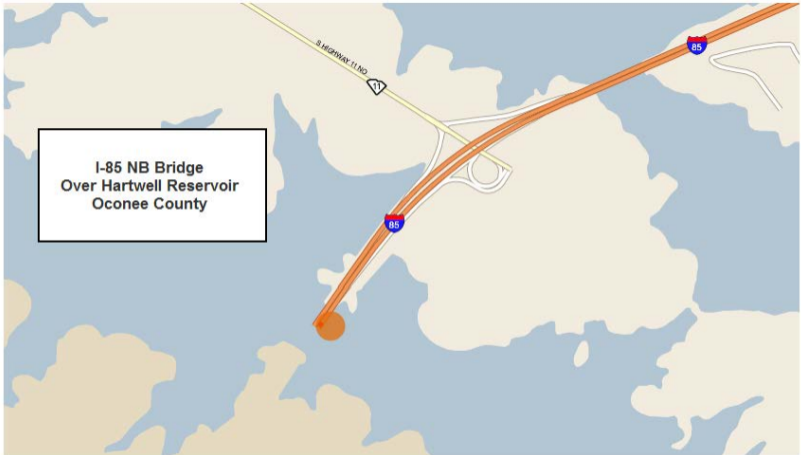
**SC 283 Bridge
Over Stevens Creek
McCormick County**

**SC 213 Bridge
Over Broad River Road
Newberry County**





**US 176 Bridge
Over Enoree River
Newberry County**



**I-85 NB Bridge
Over Hartwell Reservoir
Oconee County**

S. HIGHWAY 11 NO



**I-85 Bridges NB and SB
Over Fairplay Creek
Oconee County**



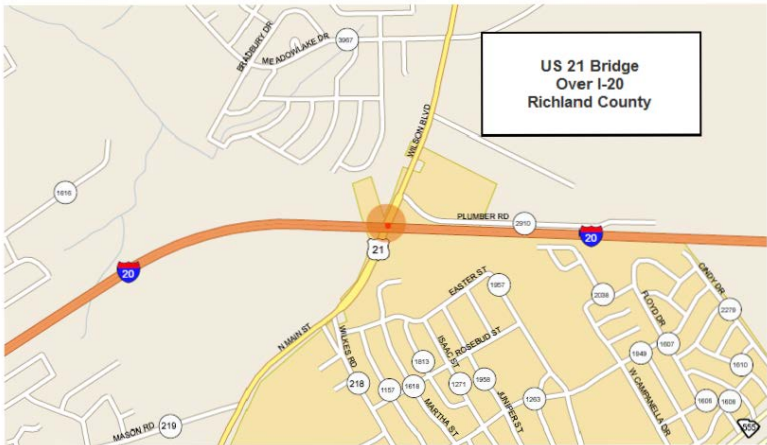
**I-26 Bridges EB and WB
Over SC 33
and CSXT
Orangeburg County**



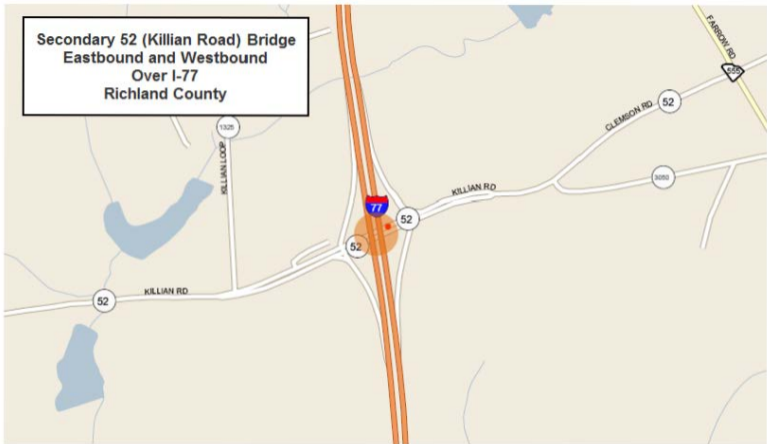
**US 123 Bridges NB and SB
Over S-64 (Five Forks Rd)
Pickens County**

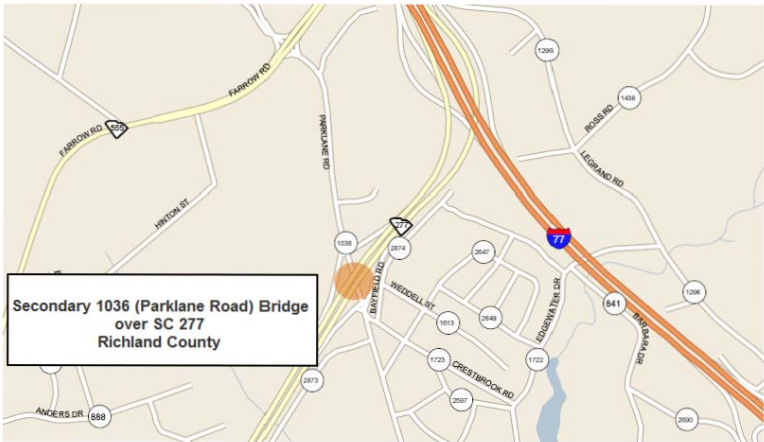


**US 21 Bridge
Over I-20
Richland County**



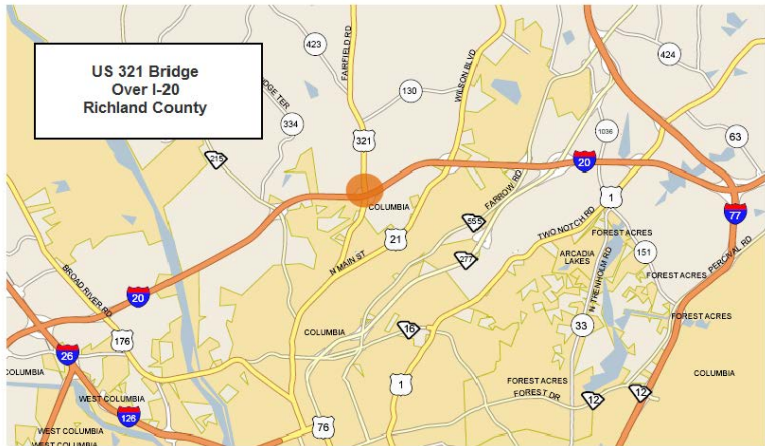
**Secondary 52 (Killian Road) Bridge
Eastbound and Westbound
Over I-77
Richland County**





**Secondary 1036 (Parklane Road) Bridge
over SC 277
Richland County**

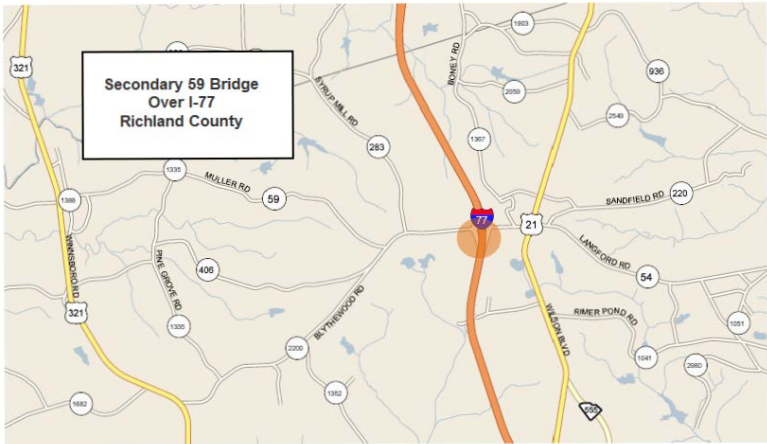
**US 321 Bridge
Over I-20
Richland County**



**SC 555 Southbound and
Northbound Bridges
Over I-77
Richland County**



**Secondary 59 Bridge
Over I-77
Richland County**

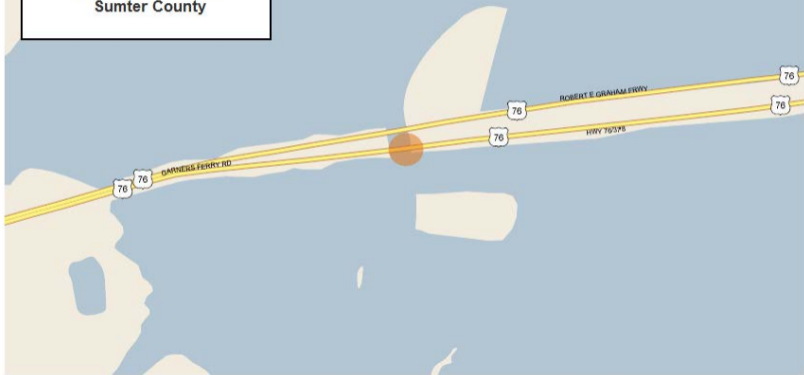


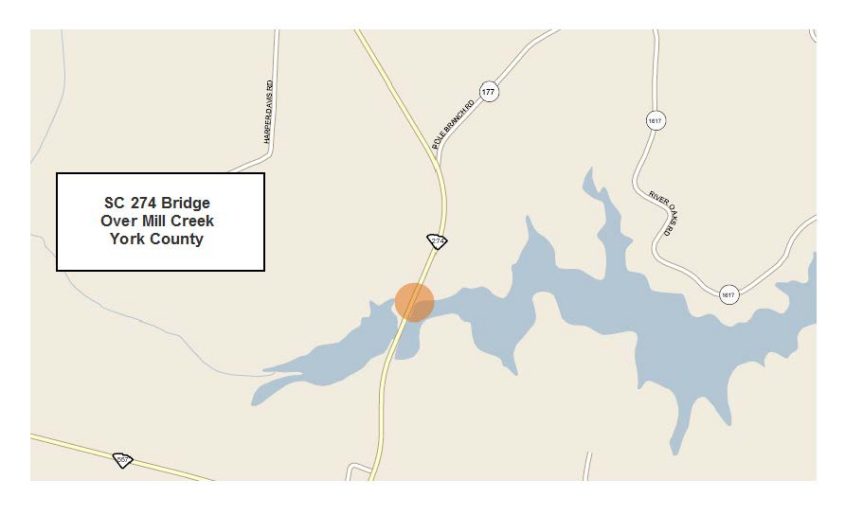


A map showing the location of the I-26 EB Bridge over Bowen Lake in Spartanburg County. The bridge is marked with a brown circle on Interstate 26. The map includes labels for Interstate 26, State Route 984, State Route 37, and several local roads: WINDYBINE AVE, SUNWARD PATH, COMPTON, BURNINGWOOD RD, ROCK HILL CHURCH RD, and MILLER FARM RD. Bowen Lake is shown as a large blue area.

**I-26 EB Bridge
Over Bowen Lake
Spartanburg County**

**US 76 EB Bridge
Over Wateree River
Sumter County**





A map showing the location of the SC 274 Bridge Over Mill Creek in York County. The map features a yellow road labeled 'SC 274' running vertically. An orange circle marks the bridge's location where it crosses a blue waterway. To the left, a white road is labeled 'HARRIS DAVIS RD'. Above the bridge, another white road is labeled 'POLE BRANCH RD' with a circular marker containing the number '177'. To the right, a winding white road is labeled 'RIVER DAVIS RD' with circular markers containing the number '1617'. In the bottom left corner, a yellow road is marked with a diamond-shaped sign containing the number '207'. A white box on the left side of the map contains the text 'SC 274 Bridge Over Mill Creek York County'.

**SC 274 Bridge
Over Mill Creek
York County**