

G7461
5.E93
no. 84-28

S. C. STATE LIBRARY


SEP 5 7 1984

STATE OF SOUTH CAROLINA

STATE DOCUMENTS

EXECUTIVE OFFICE

COLUMBIA



Executive Order No. 84-28

WHEREAS, it appears to me that the Commission appointed on August 2, 1983, by Executive Order Number 83-39, to study and report on the proposed annexation of a portion of Charleston County to Dorchester County has satisfactorily completed its investigation and reported relevant facts as prescribed by Section 4-5-160, Code of Laws of South Carolina, 1976 (1983 Cum. Supp.); and

WHEREAS, other prerequisites to the ordering of a county annexation election required by law have already been satisfied;

NOW, THEREFORE, under the authority vested in me by Sections 4-5-170 and 4-5-180, Code of Laws of South Carolina, 1976 (1983 Cum. Supp.), I do hereby order an election to be held on November 6, 1984, in accordance with the provisions of Chapter 5 of Title 4 of the Code to determine whether the area of Charleston County set forth in the Petition filed on June 28, 1983, and described below, shall be annexed to Dorchester County. The question to be presented to the voters in said election shall be as follows:

Shall the boundary line between Dorchester County and Charleston County be altered by the transfer from Charleston County into Dorchester County of a tract of land containing 50.61 acres and bounded on the west and north by property of Charles H. P. Duell, on the east by property of W. O. Hanahan and on the south by South Carolina Highway #61, all as shown on a plat entitled "A Plat of a Tract owned by Charles H. P. Duell Showing

Present and Proposed Dorchester-Charleston County line, St. Andrew's Parish, Charleston County, South Carolina," dated February 11, 1984, by William C. Boineau, Thomas G. McLeod and Robert J. Sample, copies of which are filed with the Secretary of State of South Carolina and with the Clerk of Court of Charleston County and with the Clerk of Court of Dorchester County?

The above-described 50.61 acre tract of land butts, bounds and measures, according to said plat, as follows:

Beginning at an iron marker at the intersection of the present Charleston County-Dorchester County line with the northern right of way line of South Carolina Highway #61 (which point is designated "A" on said plat) as the point of beginning and continuing thence in a south easterly direction along the northern right of way line of South Carolina Highway #61, a distance of 511.83 feet to a point on the northern right of way line of South Carolina Highway #61 designated "I" on said plat; and continuing thence north 17 degrees, 0 minutes, 0 seconds east, a distance of 2,827.59 feet to a concrete marker at a point marked "H" on said plat; and continuing thence south 63 degrees, 35 minutes, 0 seconds west, a distance of 279.61 feet to a point designated "G" on said plat; and continuing thence south 76 degrees, 47 minutes, 3 seconds west, a distance of 564.77 feet to a point designated "F" on said plat; and continuing thence north 52 degrees, 53 minutes, 54 seconds west, a distance of 370.90 feet to an iron marker designated "E" on said plat; and continuing thence south 10 degrees, 32 minutes 1 second west, a distance of 515.61 feet to an Old 30" Pine Stump designated by the letter "D" on said plat; and continuing thence south 3 degrees, 43 minutes, 24 seconds west, a distance of 589.80 feet to an iron marker designated by the letter "C" on said plat; and continuing thence south 16 degrees, 29 minutes, 12 seconds west, a distance of 361.70 feet to an iron marker designated by the letter "B" on said plat and continuing thence south 11 degrees, 40 minutes, 0 seconds west, a distance of 1,019.58 feet to an iron marker on the northern right of way line of South Carolina Highway #61 designated by the letter "A" on the said plat and being the point of beginning.

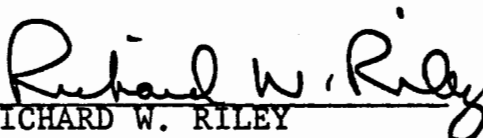
The voting places to be used in Dorchester County in conducting the election shall be the established precinct voting places. The voting place to be used in

-3-


the portion of Charleston County in which the election shall be conducted, which is the area described above, shall be the residence of Mr. and Mrs. Timothy Conway, 4252 Ashley River Road, Charleston, South Carolina 29407.

Notice of the holding of this election shall be given by the respective county election commissions in accordance with Section 7-13-35, Code of Laws of South Carolina, 1976 (1983 Cum. Supp.).

GIVEN UNDER MY HAND AND
THE GREAT SEAL OF THE
STATE OF SOUTH CAROLINA,
THIS 5th DAY OF
SEPTEMBER, 1984.


RICHARD W. RILEY
Governor

ATTEST:



JOHN T. CAMPBELL
Secretary of State