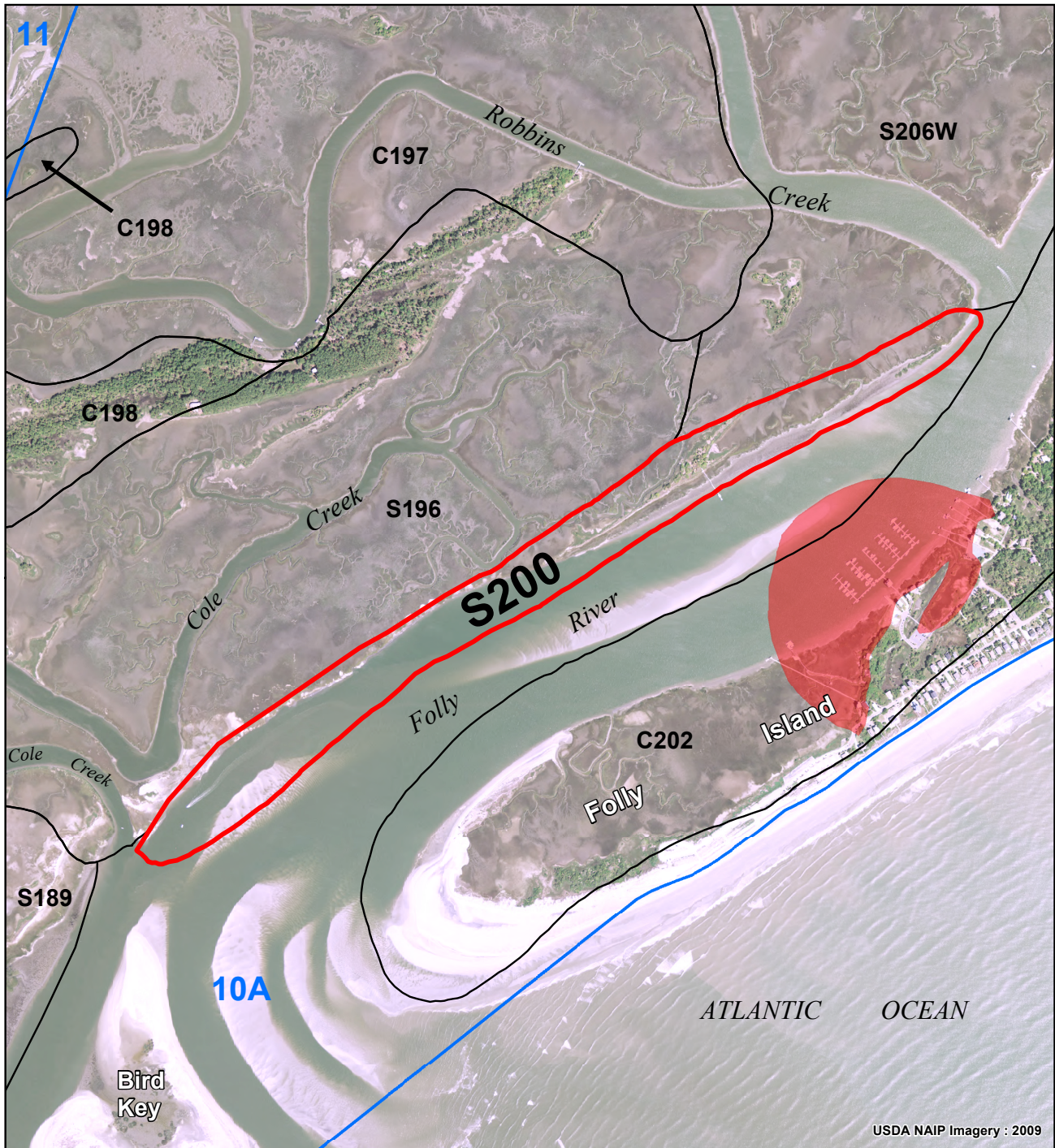


# Bird Key S200

S200 is within SCDHEC Shellfish Management Areas 10A. These areas are subject to closure at any time. Please call (800)285-1618

**SHELLFISH SEASON**  
2011 - 2012



USDA NAIP Imagery : 2009

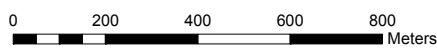
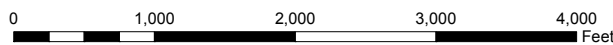
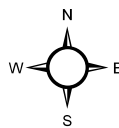
## Legend

### SHELLFISH HARVEST BOUNDARIES

- AREA OF INTEREST
- NEIGHBORING AREAS
- C000 = COMMERCIAL CULTURE PERMIT
- S000 = STATE SHELLFISH GROUND
- SHELLFISH MANAGEMENT AREAS (SCDHEC)

### WATER QUALITY (SCDHEC)

- PROHIBITED
- RESTRICTED
- CONDITIONALLY APPROVED



Location: Folly River between Cole Creek and Robbins Creek.  
County: Charleston



PRODUCED BY:  
SOUTH CAROLINA DEPARTMENT OF NATURAL RESOURCES  
OFFICE OF FISHERIES MANAGEMENT  
SHELLFISH MANAGEMENT SECTION  
08/2011