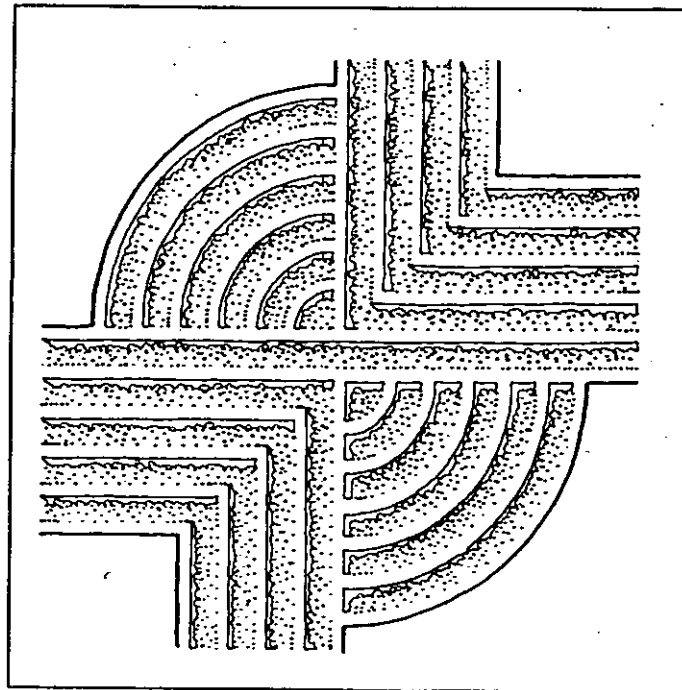


# CARTOGRAPHIC SURVEY OF HISTORIC SITES IN BEAUFORT COUNTY, SOUTH CAROLINA



## RESEARCH CONTRIBUTION 85

© 2001 by Chicora Foundation, Inc. All rights reserved. No part of this publication may be reproduced, stored in a retrieval system, transmitted, or transcribed in any form or by any means, electronic, mechanical, photocopying, recording, or otherwise without prior permission of Chicora Foundation, Inc. except for brief quotations used in reviews. Full credit must be given to the authors, publisher, and project sponsor.

THE MAPS ACCOMPANYING THIS REPORT HAVE A  
LIMITED DISTRIBUTION. FOR ADDITIONAL  
INFORMATION CONTACT CHICORA FOUNDATION  
AT 803/787-6910.

**CARTOGRAPHIC SURVEY OF HISTORIC SITES IN BEAUFORT COUNTY,  
SOUTH CAROLINA**

**Prepared For:**

**Beaufort County Historic Preservation Review Board  
National Trust for Historic Preservation, Southern Regional Office  
South Carolina Coastal Council**

**Prepared By:**

**Debi Hacker  
Michael Trinkley**

**CHICORA RESEARCH CONTRIBUTION 85**

**Chicora Foundation, Inc.  
P.O. Box 8664 □ 861 Arbutus Drive  
Columbia, South Carolina 29202  
803/787-6910**

**June 30, 1992**

This report is printed on recycled, permanent paper <sup>∞</sup>

# \_\_\_\_ of \_\_\_\_ printed

## ABSTRACT

This study uses a variety of cartographic resources to identify potential archaeological and historical resources in Beaufort County. Resources used included eighteenth, nineteenth, and early twentieth century maps, plats, topographic quadrangles, and navigation charts. Sites identified included plantation settlements, churches, villages, slave settlements, cemeteries, industrial sites (such as mills, gins, and phosphate works), as well as a few Native American sites shown on early documents.

A total of 450 potential historical sites were identified through this study. Of these, only 67 (or less than 15%) have been previously identified by archaeological field investigations. Consequently, at least 383 potential new sites have been identified through this work.

The goal of this research is to document the usefulness and cost-effectiveness

of this approach as an initial planning tool. It is intended to guide, not replace, both intensive historical research and in-field surveys. Potential developers, whether private or public, can utilize this information to better understand the implications of a proposed development on the cultural resources of Beaufort County. Planners can use the information to document the need for more intensive investigations prior to municipal, county, or state permitting.

In addition, the compilation of this information will also be of use to researchers and genealogists working in the Beaufort County area. The information concerning different settlements can be used to identify lost place names, changing ownership patterns, and settlement patterns of Beaufort's white and black population.

## TABLE OF CONTENTS

List of Tables	iii
List of Figures	iii
Acknowledgements	iv
Introduction	1
Scope and Goals	
Intended Uses	
Curation	
Research Methods	5
Cartographic Sources Used	
Consistency of Methods and Identifications	
Place Names	
Findings	12
Archaeological Preservation	
Research and Problem Domains	
Summary	64
Sources Cited	65
Index	66
Appendix 1. Topographic Maps	68

## LIST OF TABLES

### Table

1. Cartographic sources used in this study	6-7
2. Place name information	10-11
3. Identified sites by topographic map	15-63

## LIST OF FIGURES

### Figure

1. Topographic maps covering Beaufort County	3
2. Examples of various settlement patterns	14

## ACKNOWLEDGEMENTS

This work was partially funded by a Preservation Services Fund Grant from the National Trust for Historic Preservation. That funding was made possible by a gift from Mrs. Damon R. Averill of Brevard, North Carolina to establish the Terence L. Mills Memorial Preservation Services Fund for North and South Carolina. Mrs. Averill and the National Trust are to be especially thanked for their support and interest in the preservation of Beaufort County's resources. In addition, Ms. Susan Kidd and Mr. John Hildreth with the Southern Regional Office of the Trust offered many useful suggestions and provided considerable assistance in obtaining the grant.

Funding was also provided by the Beaufort County Council, upon recommendation of the Beaufort County Historic Preservation Review Board. We express our appreciation to all of the members of the Review Board and County Council for their support and commitment to the preservation of Beaufort's resources. In particular, we want to thank Mr. W.R. (Skeet) Von Harten, Chairman of the County Council, Dr. Larry Roland, Chairman of the Historic Preservation Review Board, and Mr. Michael Behrendt, Historic Preservation Review Board Coordinator.

The South Carolina Coastal Council expressed considerable interest in, and support of, this project. The base mapping for the project was provided by that office and we want to thank Mr. Fritz Aichele, Staff Cartographer and Mr. Steve Synder, Director of Planning and Certification for their commitment to this project. In addition, we want to thank both Dr. Wayne Beam, Executive Director of the South Carolina

Coastal Council and William W. Jones, Esq., for their support and interest in the preservation of South Carolina's historic resources.

A number of agencies and institutions also worked with Chicora Foundation to make this project a success. We need to thank the staff of the South Carolina Department of Archives and History for their assistance obtaining copies of various plats; the staff of the South Caroliniana Library, especially Mr. James Hill; and the staff of the South Carolina Historical Society, particularly Ms. Mary Giles. Work was also conducted at the Beaufort County Register of Mesne Conveyances and the Charleston County Register of Mesne Conveyances. Over the past several years Chicora Foundation has collected a large quantity of data from the Cartographic Branch of the National Archives. They have consistently provided dependable, professional service.

Dr. Steve Wise, Curator of the Parris Island Museum was kind enough to share with us a map showing the location of numerous Civil War batteries in the Beaufort area. Ms. Mona Grunden, Beaufort, South Carolina, also shared with us several important District Tax Commissioner maps. Mr. Colin Brooker has also shared his research into early Beaufort maps.

While a number of individuals have helped whenever and however requested, we assume full responsibility for what will certainly be gaps in the coverage. We hope that this study will be of use to those responsible for preservation planning in Beaufort County.

## INTRODUCTION

### Scope and Goals

Beaufort County is one of South Carolina's rapidly growing coastal areas with an economy consisting of an interrelationship of military, light industry, and tourism components. The change forecasted by the year 2020 will place many of Beaufort County's historical resources at risk. Ironically, it is the very nature of these endangered resources which is drawing more people to the county.

Although there are over 1,200 recorded archaeological and historical sites in Beaufort County, nearly 75% represent sites recorded for specific development projects (Keith Derting, personal communication 1991). These are sites identified at the very latest stages of the planning efforts, when there is the least flexibility.

Discussions with the staff of the South Carolina Coastal Council revealed that they were unlikely to require those requesting permits to conduct historical or archaeological investigations in the absence of clear evidence that such remains were to be found in the project area. The Army Corps of Engineers has increasingly taken a similar stance, reducing the level of cultural resources investigations.

A recent example of the problems associated with increasing development was the threat posed by highway construction to one of the Civil War era fortifications developed by Robert E. Lee to hold Union forces on the Sea Islands after their capture of Hilton Head Island in late 1861. The highway widening, funded solely by state funds, failed to consider impact to the cultural resources of Beaufort County. As a result of local concerns and Chicora Foundation's preliminary investigations (Trinkley 1991) the earthworks were avoided by highway construction and a nearby eighteenth century site was investigated

in greater detail.

It is clear that information, at the earliest possible stage of development planning, is essential if Beaufort's fragile historic and archaeological resources are to be preserved. In addition, the ability to integrate historical resources into early development planning assists the development community. It minimizes misunderstanding, allows for greater flexibility in the planning process, ensures that costly delays are not encountered, and allows rapid permitting.

Many developers are finding that, contrary to the popular misconception, development and preservation are not at odds. In fact, preservation is good business.

In an area such as Beaufort, preservation in fact is big business, centered on heritage based tourism. A *Southern Living* survey found that historic sites are number 1 on the agenda of its readers when they go touring. And a survey by the National Tour Association of travelers over the age of 50 found that over half favor trips to historical sites and nearly two-thirds on group tours want to visit heritage sites. With tourism South Carolina's second largest retail industry, these statistics clearly indicate the importance of preservation.

Individuals are also more inclined to live where there is a legitimate sense of heritage and where there is clear evidence that both the natural and cultural environment has been respected. A Golin/Harris Group of Chicago poll suggests that Americans are willing to pay the costs associated with the preservation of our natural and cultural environment. There is a close marketing match between those intimately interested in preservation and those purchasing upscale coastal real estate and vacation homes.

Preservation is also a subtle, but significant aspect of our quality of life. It promotes economic development by providing the kind of area that attracts environmentally sensitive industry -- the kinds of development that communities are proud to have as neighbors. A recent survey of mayors and economic development coordinators found that historic preservation was the seventh most often cited tool for economic development.

This study by Chicora Foundation will help planners, both private and governmental, incorporate preservation into the very early stages of new development in Beaufort County. And while such early integration is not a new concept, the technique used in this study is innovative.

Chicora Foundation has used eighteenth, nineteenth, and early twentieth century cartographic sources for Beaufort County to identify areas of historic occupation, including plantations, slave settlements, industrial sites (such as mills or phosphate works), fortifications, ferries, cemeteries, churches, and other cultural areas.

Some of these maps, as will be discussed in a following section, approach modern map standards for accuracy. Others provided only approximate locations. In a few cases maps, or portions of maps, were not used because they were so flawed as to be misleading or grossly inaccurate. The date range was intended to maximize the maps available and to provide coverage of the entire county.

These cartographic resources were used to generate a series of 19 7.5' United States Geological Survey topographic base maps (Figure 1), showing well defined areas of special concern and keying these to a master list providing information on the type of site and the source document.

While the primary goal of this work was to create a document useful to planners, it would be naive to assume a separation between planning or management concerns and research issues. As will be discussed in greater detail,

this study will be of use to those engaged in topics such as settlement or genealogical research. It also provides historians with a county-wide research base for the nineteenth century development of Beaufort District.

### Intended Uses

While the previous paragraphs have outlined, in broad terms, the "intended" use of this study, it is appropriate to very carefully specify the parameters of this study and how it should be used.

*The presence of an identified site indicates that there is a strong probability that archaeological remains will be found in the area shown on the map.* How exact that location is will depend on the nature of the source map. As a general guide, the smaller the scale, the more accurate the map and the more reliable the location shown on the topographic sheets. Likewise, nineteenth century maps tend to be more useful for precise locations than eighteenth century maps.

*The absence of an identified site at a potential development area, however, does not mean that there are no archaeological remains in the vicinity - only that none were found during this initial survey.* In a somewhat similar survey conducted by Ferguson and Babson (n.d.), they found that only the plats of the larger plantations showed slave settlements. They remarked that it would be naive to assume that slaves didn't live and work at the other plantations as well. The same situation was found in this study. Cartographic sources tend to be best and most numerous for the area of the sea islands, becoming less accurate and less common for the interior areas. Hence, there will be many plantations not found on any cartographic sources. And there will be even more slave settlements not shown.

What this means is that while the accompanying maps are very useful for providing *positive* evidence of occupation, they cannot be relied on to provide *negative* evidence. Consequently, while these maps can, and should, be used as an initial guide, *they should never be relied on to dismiss areas from*

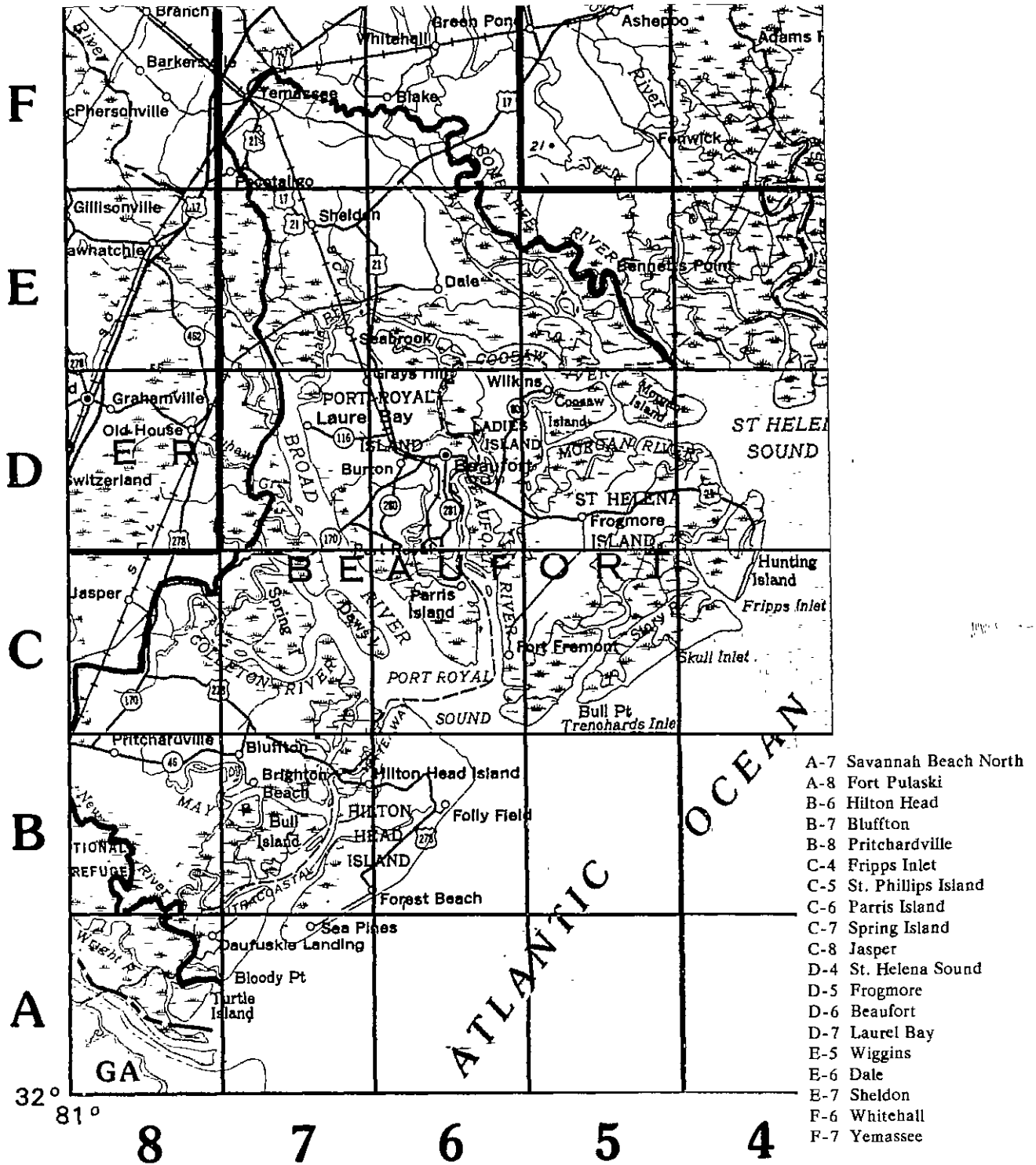


Figure 1. Topographic map coverage of Beaufort County survey area.

*further archaeological and historical consideration.* These maps, however, can form the basis of additional site probability studies that may serve to refine our understanding of settlement strategies in the historic period.

It should be unnecessary to mention that the information contained on the maps found in Appendix 1 is very sensitive could be used to loot or destroy cultural remains, either for personal gain, spite, or to avoid various cultural resource protection statutes. Certainly all information can be misused. Presumably in a document with limited, and carefully controlled, professional circulation this will not be a problem. It remains appropriate, however, to caution all users that the information contained in this study *should be considered confidential and should be distributed only on an established, need-to-know basis.*

Chicora Foundation maintains the copyright on this document and the accompanying maps. *Under no circumstances may copies of this document or the attached topographic maps be made by any individual, agency, or organization. Distribution of such copies may be viewed as a violation of copyright protection.* Requests to replace damaged or worn maps will be honored by

Chicora Foundation when the original map is returned with the request.

#### **Curation**

The original mylar copies of the 19 topographic sheets covering Beaufort County are maintained by Chicora Foundation. Copies of all of the maps used in this study are also maintained by Chicora Foundation, as well as the primary curatorial facility (such as the South Caroliniana Library, National Archives, and so forth). If access to the original map is required, Chicora Foundation will be happy to provide assistance.

Copies of this study, and the associated maps, have been provided to the:

- National Trust for Historic Preservation, Southern Regional Office,
- Beaufort County Historic Preservation Review Board,
- South Carolina Coastal Council, Cartographic Office, and
- South Carolina Department of Archives and History, Preservation Office.

## RESEARCH METHODS

### Cartographic Sources Used

It was the intention of this study to incorporate as many Beaufort area maps as possible. While the nineteenth century was viewed as the period of greatest significance, forming the core of the research, the time period was extended into the eighteenth century and into the first half the twentieth century.

Unlike some neighboring counties, such as Charleston, Beaufort's plat resources are very limited. The records of the county have suffered two major losses, first during the Civil War when records sent to Columbia for safe keeping were burned by Sherman and later when the court house suffered a fire in the 1880s. Some Beaufort plats are found in the Charleston Register of Mesne Conveyance, where they were apparently filed as duplicates. These were obtained by using index listings, including Beaufort County, Beaufort District, Beaufort River, Port Royal River, Port Royal Island, St. Helena Island, St. Helena Parish, St. Lukes Parish, and Lady Island.

The McCrady Plat collection, while dominated by Charleston materials, includes a few items from Beaufort. These were searched using the Combined Alphabetic Index developed by the South Carolina Department of Archives and History. Keywords included Beaufort County, Beaufort District, St. Helena, and St. Lukes.

Only 40% to 50% of the plats identified were incorporated into this study because of problems transferring the plat location to the topographic maps. While the plat scales were typically excellent, relatively few plats provided sufficient topographic or cultural features (such as roads, bends in rivers, creeks, and so forth) to allow the location to be keyed with the topographic map. Many plats not

useful in this project, however, would certainly be useful if the general location of the plantation were already known.

A large variety of other cartographic sources, primarily maps, were also used in the study. These range from almost schematic drawings of the eighteenth century to a series of excellent topographic charts made by the National Ocean Survey during the mid-nineteenth century to the early twentieth century War Department precursors of today's topographic maps.

All of the cartographic resources used in this study are listed in Table 1. Information included is the title (with an effort made to ensure that the map can be identified by the title), its date, and its scale.

All of the scales were converted to a representative fraction (RF) or ratio, for example, 1:40,000. This means that (along particular lines) 1 inch or 1 foot or 1 centimeter on the map represents 40,000 inches, feet, or centimeters on the earth's surface. As a point of reference 7.5' topographic maps (such as those included with this study) have a RF of 1:24,000 (or 1 inch to 2000 feet). Consequently, the smaller the second number in the RF, the more accurate the placement of features is likely to be.

### Consistency of Methods and Identifications

Accuracy and validity of the maps used is keyed to more than simply the scale. Each historic feature location was transferred to the topographic maps using as many triangulation features as possible. At times this was simple. At other times, such as when creeks and rivers had dramatically changed locations, it could be difficult, or even impossible. The Combahee River presented a particular challenge since its channel has changed dramatically over the past

Table 1.  
Cartographic Sources Used in this Study.

Map #	Title	Date	Scale
1	Trench's Island	nd	ns
2	Capt. John Gascoigne's Plan of the River and Sound of D'awfoskee	nd	≈1:69696
3	Charleston RMC DB TT, p. 76	nd	1:15840
4	Map of Beaufort in South Carolina	1721	1:3960
5	Survey of Governor Robert Johnson Barony of 8000 acres	1732	ns
6	Charleston RMC DB A6, p. 493	1758	ns
7	Mouzon's An Accurate Map of North and South Carolina	1775	1:1013760
8	Capt. John Gascoigne's Plan of Port Royal in South Carolina	1776	ns
9	Beaufort Area (Scavenius Collection - Dartmouth College Library)	ca. 1780	≈1:237600
10	John Bailey's Plat on Hilton Head Island	ca. 1782	ns
11	Charleston RMC DB P5, p. 351	1785	1:15840
12	Charleston RMC DB T6, p. 19	1788	ns
13	Charleston RMC DB W6, p. 23	1795	1:15840
14	Charleston RMC DB M6, p. 97	1790	1:7920
15	Charleston RMC DB U6, p. 389	1794	1:7920
15a	McCrary Plat 4517	1801	ns
16	McCrary Plat 4539	1803	ns
17	McCrary Plat 4496	1812	ns
17a	unlabeled plat in SCIAA 38BU1706 file	nd	ns
17b	Chart of the Bars, Sounds of Port Royal and St. Helena	1812	ns
18	Chart of Southern Coast from Tybee Bar to Hunting Island	1838	1:12000
19	U.S. Coast Survey, Sketch E No. 2 Showing the Progress of the Survey in the Vicinity of Savannah River	1850-1851	1:200000
20	Prelim. Chart of Savannah River	1855	1:40000
21	National Ocean Survey, Chart T803, Sea Coast of South Carolina from Savannah River to May River	1859-1860	1:20000
22	U.S. Coast Survey, Map of Portion of Sea Coast of South Caroling and Georgia	1861	1:200000
22a	<i>Frank Leslie's Illustrated Newspaper</i> , November 30	1861	1:102960
23	Prelim. Chart of Calibogue Sound and Skull Creek	1862	1:20000
24	Beaufort County (SCDAH MC2-4)	1862	1:126720
25	U.S. Coast Survey, Coast of South Carolina	1862	1:200000
26	U.S. Coast Survey, Sketch of Sea Coast of South Carolina and Georgia	1863	1:200000
27	Map of a Part of Beaufort and Colleton (NA, RG 77, I-47)	ca. 1864	1:82368
27a	Untitled, National Archives, RG 77, I-52	ca. 1864	ns
28	Map of the Rebel Lines of the Pocotaligo, Combahee, Ashepoo	1865	1:63360
29	H.K. McGee Map of St. Helena Parish	ca. 1867	≈1:82368

Table 1, cont.  
Cartographic Sources Used in this Study.

Map #	Title	Date	Scale
30	Savannah River & Wassaw Sound	1867	1:40000
31	Township One North One West of St. Helena	1869	illegible
32	McCrary Plat 2717	1869	1:15840
33	U.S. Coast Survey, Entrance to Bull and Combahee Rivers	1871	1:40000
33a	National Ocean Survey, Chart T-1275	1871-1872	1:20000
34	E.M. Stroeber's Beaufort County	1873	1:190080
35	U.S. Coast Survey, Chart 55, Coast of South Carolina & Georgia From Hunting Island to Ossabaw Island	1873	1:80000
36	Law and Kirk, Beaufort County	1873/1919	1:126720
37	U.S. Coast Survey, Chart 440, Tybee Roads	1878	1:40000
38	U.S. Coast Survey, Chart 155, Hunting Island to Ossabaw Island	1880	1:80000
39	U.S. Coast Survey, Beaufort River	1882	1:40000
40	McCrary Plat 2714	1883	1:15840
40a	Eldridge's <i>The Third New Hampshire</i> map	1893	ns
41	U.S. Coast Survey, Chart 440, Tybee Roads	1895	1:40000
42	Tybee Roads - Savannah River and Wassaw Sound	1898	1:40000
43	U.S. Coast Survey, Chart 155, Hunting Island to Ossabaw Island	1901	1:80000
L 44	McCrary Plat 2720	1905	1:2400
45	McCrary Plat 1501	1906	1:15840
46	McCrary Plat 2718	1908	1:7920
47	Map of Bluffton	1913	1:2400
48	McCrary Plat 3165	1917	1:3600
49	McCrary Plat 3166	1917	1:3600
50	War Department, Green Pond 15' topographic map	1918	1:62500
50a	War Department, Fort Fremont 15' topographic map	1918	1:62500
51	General Highway and Transportation Map of Beaufort County	1937	1:126720
52	War Department, Yemassee 15' topographic map	1943	1:62500
53	War Department, St. Helene Sound 15' topographic map	1943	1:62500
54	War Department, Okatee 15' topographic map	1943	
55	War Department, Fort Fremont 15' topographic map	1944	1:62500
56	War Department, Bluffton 15' topographic map	1945	1:62500
57	War Department, Hilton Head 15' topographic map	1945	1:62500
58	Timber Map - Honey Horn Plantation	1950	1:7920
59	General Highway and Transportation Map of Beaufort County	1985	1:126720

200 years. Some maps also failed to provide any features for triangulation. In these cases it was sometimes possible to scale distances or use topographic features. Where there was an appreciable degree of doubt or uncertainty in the location of a historic site it was left off the topographic sheets. This seems preferable to promoting inaccurate locations. As an additional effort to maintain consistency, one individual located all of the sites, with a second individual running random checks of location. The degree of agreement was in excess of 98%.

Each site has been located as precisely as possible, allowing some minor buffer for errors in the calculations. Sites have been shown primarily as circled areas, although linear arrangements of structures are often shown as ovals. These cover from as little as 10 acres to as much as 70 acres.

Although these may sound incredibly large, it is important to understand the definition of a site. Typically a site is a plantation settlement, often including 10 or 20 structures. We have not attempted, in other words, to define the main house site, as opposed to the flanker sites, as opposed to outbuilding sites. All of these have been incorporated into one larger site.

The rationale for this is not simply that it makes the task of site placement easier (which of course it does). Rather, the primary rationale is the very nature of archaeological sites. Experience at a variety of Beaufort plantations has shown the folly of attempting to isolate distinct areas to the exclusion of others. Plantation settlements, just like homes today, changed. Structures were built, others decayed or were torn down. Some, in the process of rebuilding, did not move off their original location, while others shifted about the landscape. Often there will be nineteenth century structures overlying the earlier eighteenth century settlement.

Consequently, the multi-acre sites shown on the topographic maps represent the area where it is likely that scatters of the historic sites will be found. It is within these

areas that survey, in the hopes of identifying the posited sites, should take place.

*At the same time, it should be understood that simply because a ground disturbing activity is taking place outside, but adjacent to, an encircled area there should be no assurance that historically significant materials will not be encountered.* These maps are guides and have not been field verified. Any activity within the immediate area of an encircled site should be examined in more detail.

One benefit of using a variety of maps is that settlement features and locations can be observed changing over time. An effort was made to ensure that sites compared were, in reality, the same site. In addition, an effort was made to present the data in a consistent format. For example, the statement "main house, 15 structures, 1 row with 6 structures" means that there were a total of 22 structures. To clearly indicate a repeat of structures, parenthesis have been used. For example, the statement "main house, 15 structures (7 in row)" means that there were a total of 16 structures.

When a map or plat indicated the owner's name that information is presented on the tables following a dash "-". These names are found in the index following the sources cited section.

The term "settlement" is used to indicate that the cartographer was showing some type of occupation, probably a plantation, but that no details regarding the number of buildings, their arrangement, or other landscape features were provided on the source map.

Many of the maps revealed very complex settlements and the information provided in this study is intended only to assist in initial planning. The number of structures may be taken to indicate, in a very general way, the extent and complexity of the site (recognizing that sites identified simply as a "settlement" will exhibit considerable diversity). In all cases it is recommended that

the original source map be consulted to verify the exact location and the nature of the site identified.

A review of the sites identified will reveal that over 90% of the sites are plantation settlements, including main settlements, support buildings, and slave settlements. The remaining sites include cemeteries, industrial sites (such as cotton gins, mills, and phosphate works), fortifications, docks, causeways, churches, and an occasional orchard. Roads were not included, although other transportation features, such as landings, causeways and ferries, were.

## Place Names

The goal of this study was not to compile a listing of place names in Beaufort County. Sources such as C.H. Neuffer's *Names in South Carolina* or Anonymous (1975) should be consulted for detailed information. However, as the work progressed it became apparent that the plats and maps did provide some additional information regarding lost place names. These are included here as Table 2.

Table 2.  
Place Name Information.

Current Place Name	Alternative Place Name	Topographic Map	Source Map
Ballast Creek	Pilot Creek	Parris Island	8
Barataria Island	Charlton's Island	Bluffton	1, 2
Battery Creek	Palmertons Creek	Beaufort	14
Beaufort River	Port Royal River	Beaufort	14
Bobb Island	Skull Island	Parris Island	8
Collecton Neck	Devil's Elbow	Spring Island	2
Colleton River	Alborough River	Spring Island	2
Coosaw Island	Cooslaw Island	Frogmore	36
Datha Island	Dataw Island	Frogmore	36
Daufuskie Island	D'awfoskee Island	Savannah Beach N	2
Daws Island	Dawe's Island	Spring Island	2
Elliott Creek	Parks Creek	Parris Island	24
Fripp Island	Prentis Island	St. Phillips	24, 34
Fripp Island	Reynold's Island	St. Phillips	36
Lemon Island	Bellinger's Island	Laural Bay/Spring Is	9
Hilton Head Island	Trench's Island	Bluffton	1
Hilton Head Island, south end	Callibogy Point	Savannah Beach N	1
Hogs Island	Hog Neck	Laural Bay	9
Jenkins Island	Iohn's Island	Bluffton/Hilton Head	1, 2, 8
Manigault Neck	Hogs Neck	Spring Island	17b
New Inlet	Pritchards Inlet	St. Phillips	34
no name <sup>1</sup>	Fosters Island	Bluffton	1, 2
no name <sup>2</sup>	the Spanish Wells	Bluffton	2
no name <sup>3</sup>	Devils Elbow	Bluffton	9
Okatee Bluff	Wiggs Bluff	Jasper	24
Parris Island	Paris Island	Parris Island	43, 49
Parris Island	Parry Island	Parris Island	38
Pinckney Island	Makeys or McKays Island	Spring Is./Hilton Hd.	1, 2, 8
Pritchard Island	Chaplin's Island	St. Phillips	24, 34, 36
Skull Creek	Scull Creek	Parris Island	34
Skull Creek	Skull Inlet	St. Phillips	24, 34
Spring Island, south end	Cochran's Neck	Spring Island	2
St. Phillips Island	Edding's Island	St. Phillips	24, 34, 36
St. Phillips Island	Phillips Island	Parris Island	8

<sup>1</sup> small high ground area in marsh between Bass Creek and MacKays Creek.

<sup>2</sup> area today called Spanish Wells on Hilton Head Island.

<sup>3</sup> junction of May and Callibogue rivers.

Table 2, cont.  
Place Name Information.

<u>Current Place Name</u>	<u>Alternative Place Name</u>	<u>Topographic Map</u>	<u>Source Map</u>
Walls Cut	Norton's Cut	Fort Pulaski	21
Warsaw Island	Wassa Island	Frogmore	36
Whale Island	Cotton Island	Laural Bay	26
Williman Island	Williams Island	Wiggins	36

## FINDINGS

### Archaeological Preservation

This study identified 450 historic sites in what is today Beaufort County (Table 3 provides a complete listing of these sites, by topographic quad sheet). These include primarily plantation settlements, although other types of sites, such as cemeteries, churches, causeways, docks and wharfs, industrial sites, forts and batteries, and several protohistoric Native American sites are also included. Sites from the early eighteenth through early twentieth century are included in the study.

It was anticipated that with upwards of 1500 archaeological sites identified through field investigations in Beaufort County, a number of these posited historic sites would have been identified through previous archaeological research. A comparison of these posited site locations with the site files at the South Carolina Institute of Archaeology and Anthropology revealed that relatively few of these sites, less than 15% in fact, have been previously identified and studied. Consequently, this study assumes considerable importance in preservation planning for the county.

By examining the modern topographic maps it can be seen that some of the posited sites have probably already been destroyed by development activities. Other sites, however, will be found in agricultural and forested areas of the county. In general, the character of the soils and topography, the nature of the drainages, and the pattern of land use has not been excessively detrimental to archaeological preservation. Lowry (1934) indicates that Beaufort suffered little or no erosion up to the early twentieth century. The erosion factors for most Beaufort soils are very low and the erosion rates for the region by various man-induced causes (logging, roads, and so forth)

are much lower than elsewhere in the state (U.S. Department of Agriculture 1980:Table K-2). It seems likely that vandalism has caused greater damage to Beaufort's resources than natural events or agricultural activities (see "Many Sites Unprotected from Looters, *The Beaufort Gazette*, July 21, 1991, page 1-D).

Given the likelihood that many of the sites will exhibit relatively high site integrity, coupled with a broad range of research questions that the identified sites can address (discussed below), it is probable that a large number of the sites identified by this study are eligible for inclusion on the National Register for Historic Places. Some of the eligible sites (representing such sites as well preserved plantation complexes, Civil War fortifications, remains of Native American villages) will almost certainly be eligible at a National level of significance.

An examination of Table 3 will reveal that only a small number (14.8%) of the historic sites in Beaufort County have actually been recorded by archaeological surveys. The vast majority of potentially significant historic sites have yet to be found or recorded by professional investigations. It is also clear that the bulk of the recorded sites come from Hilton Head Island. It is clear that Hilton Head's strong commitment to preservation and the funding of several reconnaissance surveys (Trinkley 1987, 1988) has insured that many of the sites on the island are documented. This finding emphasizes the importance of broad scale efforts to identify and record archaeological and historical sites.

### Research and Problem Domains

While these investigations have been undertaken almost exclusively as a planning tool for those entrusted with the preservation of Beaufort County's heritage, it is clear that

the collected information contributes to a wide range of research interests. These include genealogical research, an examination of site settlement patterns in the Beaufort area, the development of the agricultural base in the region, overland transportation patterns, among others.

The collected information has been cross referenced by owner's name, where that information was available. It should be cautioned that often the cartographer used the name(s) shown on previous maps and this information was probably updated on an irregular basis. Ownership is particularly problematic in this area during and immediately after the Civil War. Therefore the information provided can be used only within a very broad temporal framework. Nevertheless, it provides a starting point for such research and provides some indication of where various owner's holdings were located.

The maps can also be used as the initial guide to a variety of site settlement studies. A number of the original maps provide very detailed information on plantation settlements, including the organization of structures, relationship of structures to road systems and other components of the plantation, arrangement of the various structures, and even arrangement of various landscape features, such as gardens, fields, and orchards.

Slave settlements are shown as single, double, and even triple rows, as possibly irregular clusters of structures, and as arc arrangements. Occasional settlements are circular, or other geometric arrangements. Some maps are sufficiently reliable for use in documenting the changing size and arrangement of settlements through time, perhaps documenting the same bimodal size distribution for Beaufort County that has been noted by Ferguson and Babson (n.d.: 25).

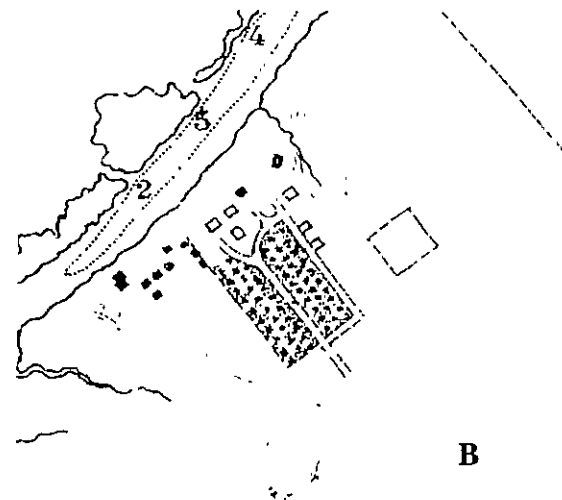
Figure 2 illustrates some of the settlement detail available in the maps used. It also serves to indicate that while the information offered in Table 3 is adequate for initial planning assessments, the original maps must be examined in the course of scholarly research.

This study may also provide base-line data for further research developing predictive models. At the present time there are limitations to the data, specifically the differential coverage of the sea islands compared to the highlands of Beaufort County. It may, however, be possible to arrive at models applicable to specific areas of the county.

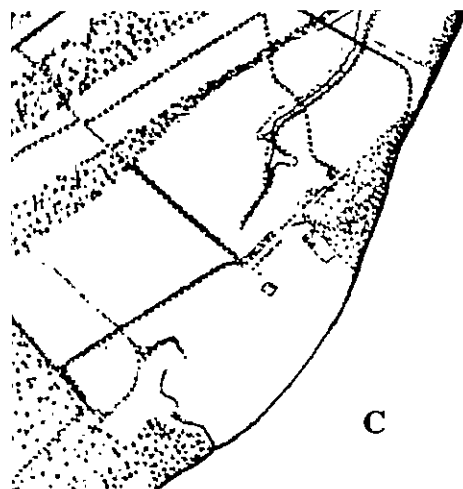
Both this study and the original maps may also be used to examine changing agricultural developments in Beaufort County. The gradual shift from indigo to rice to sea island cotton may be seen in both the location of settlements through time, as well as the nature of agricultural fields illustrated on the various maps. The large percentage of unimproved land is especially noticeable on the navigation charts of the sea island region. Finally, the maps are useful for research on the transportation patterns of the period. While the waterways have traditionally been viewed as the lifeblood of the low country, it is clear that inland roads, no matter how poorly maintained, were considered sufficiently important to be shown on virtually all maps. The location of these roads, their change through time, and their eventual evolution into the major thoroughfares of the twentieth century can be easily traced. The location of ferries can be used not only in terrestrial research, but also in underwater investigations of commerce, shipbuilding, and transportation.



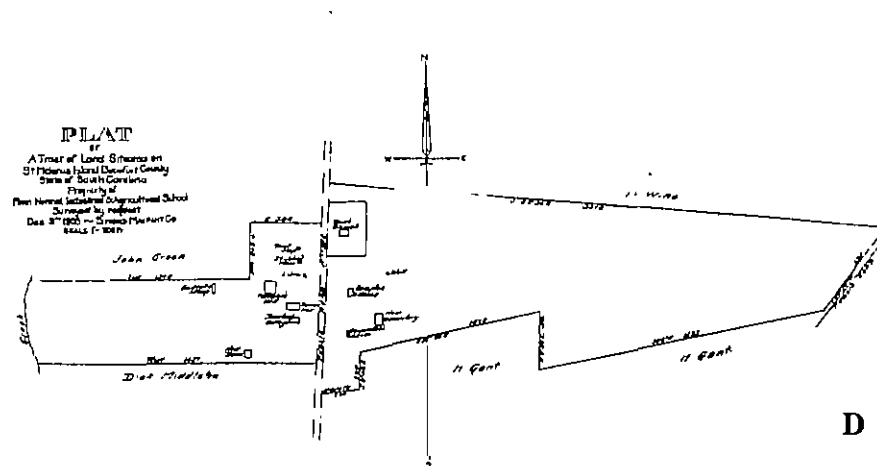
A



B



C



D

. Examples of plantation settlements identified on various maps. A, St. Phillips 2 from Map 35; B, Bluffton 13 from Map 23; C, Savannah Beach North 2 from Map 30; D, Frogmore 48 from Map 44.

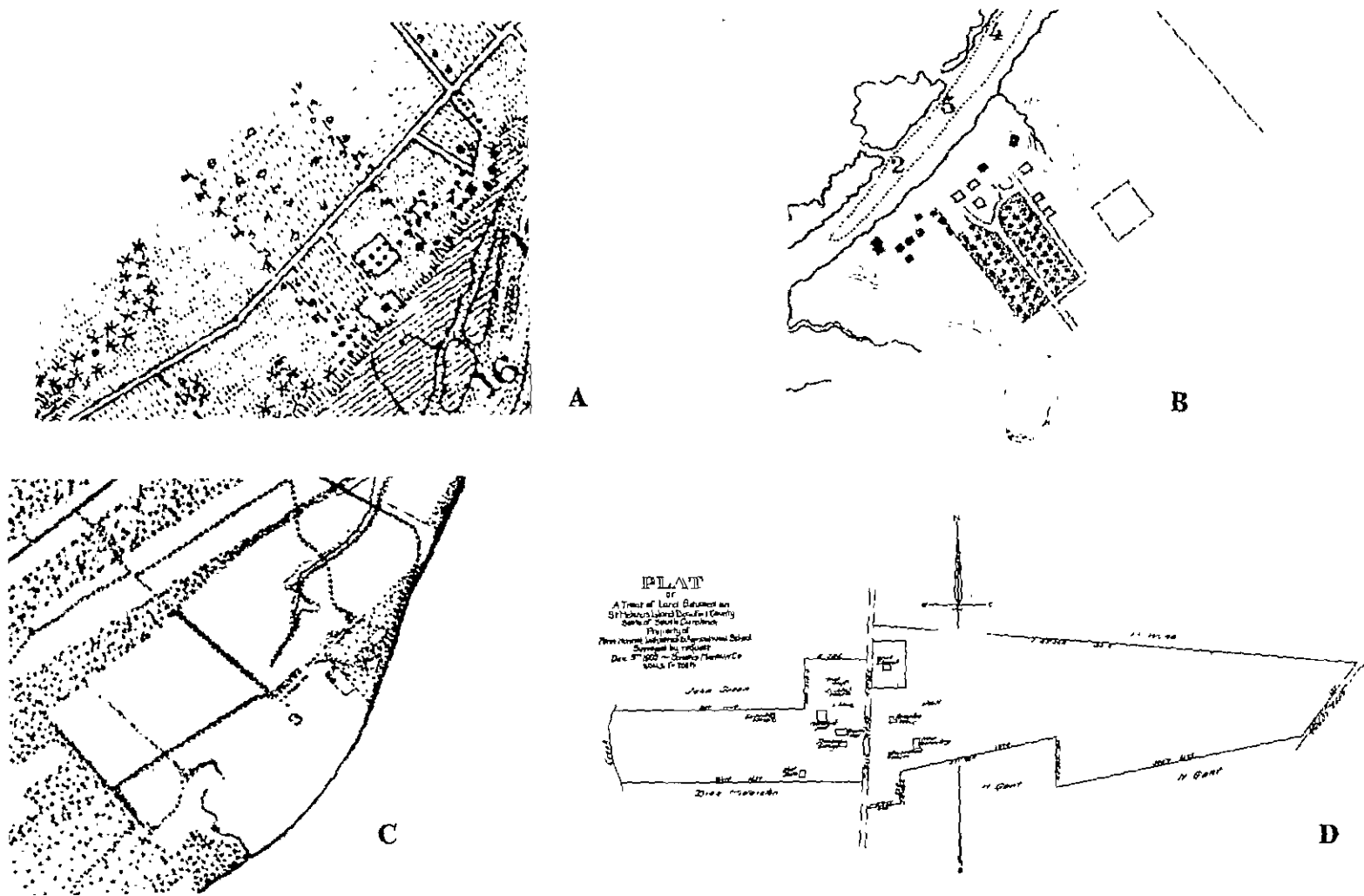


Figure 2. Examples of plantation settlements identified on various maps. A, St. Phillips 2 from Map 35; B, Bluffton 13 from Map 23; C, Savannah Beach North 2 from Map 30; D, Frogmore 48 from Map 44.

Table 3.  
Identified Sites by Topographic Map.

**BEAUFORT**

Site No.	SCIAA Number	Site Description	Source Map
1		Beaufort	22
1		20 struct. - Beaufort	24
1		14 struct. - Beaufort	34
1		town of Beaufort	35
1		town of Beaufort	36
1		Beaufort	39
1		town of Beaufort	43
2		4 struct., 1 row of 3 struct.	35
2		3 struct.	43
3		1 struct., 1 row of 3 struct., fenced area	35
3		3 struct., fenced area	43
4		2 struct., fenced area	35
4		1 struct., fenced area	43
15 5		main house, 3 struct.	35
5		2 struct.	43
6		main house, 1 row of 5 struct.	35
6		main house, 1 row of struct.	43
7		main house, 1 row of 4 struct.	35
7		4 struct.	43
8		2 parallel rows of 5 struct.	35
8		2 rows of struct.	43
9		1 row of 4 struct.	35
9		3 struct.	43
10		settlement	26
10		main house, 9 struct., 1 row of 3 struct., 3 parallel rows of 11 struct.	35
11		settlement	26
11		main house, 4 struct., 2 parallel rows of 10 struct., fenced area	35

BEAUFORT, CONT.

Site No.	SCIAA Number	Site Description	Source Map
12		main house, 15 struct.	35
12		main house, 2 struct.	43
13		2 struct., fenced area	35
14		3 struct.	35
14		3 struct.	43
15		4 struct.	35
16		3 struct., 2 parallel rows of 6 struct.	35
17		1 struct., fenced area	35
17		1 struct.	43
18		settlement	31
18		9 struct.	35
18		2 struct.	43
19		causeway from Stanwood's Fairlawn	31
19		5 struct.	35
19		1 struct.	43
20		2 struct., artesian well	48
21		12 struct.	35
21		3 struct., fenced area	43
22	38BU968	settlement - Fickling	24
22		settlement	26
22		settlement - E. Cuthberg - Jo. Reed	31
22		settlement - Reed	34
22		2 parallel rows of 11 struct. (possibly associated with site 1 on Dale)	35
22		settlement - Reed	36
22		2 rows of struct.	43
23		settlement - Perryclear	34
23		main house, 7 struct., 1 row of 6 struct. (possibly associated with site 2 on Dale)	35

BEAUFORT, CONT.

Site No.	SCIAA Number	Site Description	Source Map
23		settlement - Perryclear	36
24		settlement - Parsens	24
24		settlement - Robinson	34
24		4 struct., 1 row of 9 struct.	35
24		settlement - Robinson	36
25		settlement - Stuart	24
25		settlement - Duvall	34
25		2 parallel rows of 7 struct.	35
25		settlement - Duval	36
25		2 parallel rows of struct.	43
26		main house, 2 struct., 1 row of 3 struct.	35
26		main house, 4 struct.	43
27		4 struct.	35
27		3 struct.	43
28	38BU292	2 struct., 1 row of 5 struct.	35
28		1 struct., 1 row of struct.	43
29		main house, 2 struct.	43
30		1 struct.	43
31		settlement - P. Fripp	24
31		settlement - Brodie	34
31		settlement - Brodie	36
31		1 row of struct.	43
32		2 struct.	43
33		settlement - Cuthbert	24
33		settlement - Cuthbert	34
33		settlement - Cathbert	36
33		1 struct.	43
34		settlement - Brick Yard - David Gucen	31
34		main house, 2 rows of struct.	43

17

BEAUFORT, CONT.

Site No.	SCIAA Number	Site Description	Source Map
35		2 rows of struct.	43
36		1 struct.	43
37		3 struct.	43
38		3 struct.	43
39		2 struct.	43
40		5 struct.	43
41		6 struct.	43
42		5 struct.	43
43		6 struct.	43
44		3 struct.	43
45		10 struct.	43
46		settlement - Chaplin	36
46		1 struct.	43
47		settlement - Givens	36
47		main house, 1 row of struct.	43
48		main house, 1 row of struct.	43
49		settlement - Verdier	24
49		settlement	26
49		settlement - Vidier	34
49		settlement - Verdier	36
50		settlement - Johnson	24
50		settlement	26
50		settlement - St. Quintin - Joseph Reed	31
50		settlement - Johnson	34
50		settlement - Johnson	36

BEAUFORT, CONT.

Site No.	SCIAA Number	Site Description	Source Map
51		settlement - Chaplin	34
51		settlement - Chaplin	36
52		settlement - Baker	36
53		structure	48
54		ferry to Beaufort	9
54		settlement - White Hall	24
54		settlement - White Hall	36
55		3 struct.	31
56		settlement	31
57		settlement	31
19 58		causeway from Stanwood's Fairlawn	31
59		battery	14
60		Fort Littleton	9
60		fort	26
60		Old Fort	51
60		Old Fort	55
61		fort	4
62		settlement	26
63		cemetery	55
64		cemetery	51

## BLUFFTON

Site No.	SCIAA Number	Site Description	Source Map
1		8 struct., 2 parallel rows of 9 struct.	21
1		main house, 7 struct., 2 parallel rows of 10 struct.	35
1		2 struct., fenced area	38
1		2 struct.	43
2		main house, 1 row of 8 struct., 1 row of 10 struct.	18
2		main house, 1 struct., 1 row of 3 struct., fenced area	21
2		main house, 5 struct., 2 fenced areas	35
2		struct., fenced area	38
2		1 struct.	43
3		1 struct., fence running E-W across Baratataria Island	21
3		6 struct., fence running E-W across Baratataria Island	35
3		fence running E-W across Baratataria Island	38
3		fence running E-W across Baratataria Island	43
4		6 struct., 2 fenced areas	35
4		5 struct., fenced area	38
4		6 struct.	43
5		3 struct., fenced area	35
5		3 struct.	38
5		3 struct.	43
6		main house, 6 struct., fenced area	35
6		struct., fenced area	38
7	38BU1270?	5 struct.	21
7		5 struct.	35
7		2 struct.	38
7		3 struct.	43
8		settlement - Baynard	34
8		row of struct.	38
8		row of struct.	43
9	38BU1162	main house, 17 struct., 1 row of 4 struct., 1 row of 8 struct., fenced area	21
9		main house, 3 struct. - Lawton	22
9		main house, 9 struct.	35

BLUFFTON, CONT.

Site No.	SCIAA Number	Site Description	Source Map
9, cont.		main house, 1 struct., 3 rows of struct.	38
9		3 rows of struct.	43
10		6 struct., 2 parallel rows of 11 struct., fenced area - Baynard	21
10		2 parallel rows of 16 struct.	35
10		row of 9 struct., row of 5 struct.	38
10		3 struct., 2 rows of struct.	43
11		main house, 7 struct., 1 row of 4 struct., fenced area - Wells	21
11		settlement	26
11		settlement - Wells	34
11		5 struct., 1 row of 4 struct.	35
11		3 struct., row of struct.	38
11		3 struct.	43
21	38BU58/38BU1161	main house, 1 struct., 2 parallel rows of 8 struct., fenced area - Baynard	22
12		struct., fenced area	30
12		settlement - Baynard	34
12		main house, 1 struct.	35
12		settlement - Baynard	36
12		struct., fenced area	37
12		struct., fenced area	41
12		struct., fenced area	42
12		1 row of struct.	43
13	38BU1166	settlement - Eden	1
13		main house, 2 struct. - Eden	8
13		main house, 2 parallel rows of 6 struct. - Graham	22
13		settlement	26
13		main house, 2 flankers, 15 struct., orchards	23
13		settlement - Woodward	34
13		main house, 6 struct., 2 parallel rows with 8 struct., fenced area	35
13		settlement - Woodward	36
13		5 struct., 1 row of struct.	38
13		2 struct., 1 row of struct.	43

BLUFFTON, CONT.

Site No.	SCIAA Number	Site Description	Source Map
14	38BU871	main house, 2 flankers, 3 struct., 1 row of 4 struct., 1 row of 6 struct., 2 fenced areas	23
14		settlement - Pope	34
14		main house, 4 struct., 3 parallel rows with 15 struct.	35
14		settlement - Pope	36
14		4 struct.	38
14		2 struct., 1 row of struct.	43
15	38BU59/38BU868	4 struct., 1 row of 5 struct. - Spanish Wells	21
15		main house, fenced area	22
15		settlement - Baynard	34
15		main house, 8 struct., 1 row of 6 struct.	35
15		settlement - Baynard	36
15		7 struct.	38
15	38BU89	Battery Holbrook	40a
15		2 struct., 1 row of struct.	43
22		1 row of 6 struct.	21
16		1 row of 6 struct.	35
16		1 row of struct.	38
16		1 row of 6 struct.	43
17		main house, 1 row of 9 struct.	18
17		main house, 11 struct., 1 row of 6 struct., fenced area - Pope	21
17		settlement	26
17		8 struct., 1 row of 7 struct., dock	35
17		settlement - Woodard	36
17		4 struct.	38
17		4 struct.	43
18		3 struct., 1 row of 5 struct., 1 row of 3 struct.	18
18		main house, 6 struct., dock	21
19		main house, 10 struct., 1 row of 10 struct., 1 row of 8 struct., 1 row of 4 struct. - Col. Seabrook	21
19		settlement	34
19		main house, 9 struct., 2 parallel rows with 10 struct., 1 row with 4 struct.	35

## BLUFFTON, CONT.

Site No.	SCIAA Number	Site Description	Source Map
20		dock on May River	21
20		settlement	26
21		4 struct., 1 row of 5 struct. - Baynard	21
21		settlement	34
21		2 struct.	35
22		3 struct. - Col. Seabrook	21
23		possible ruins, labeled "Chimnies"	21
23		settlement	34
24	38BU956	7 struct., 1 row of 5 struct. - Point Comfort - Baynard	21
24		settlement	26
24		6 struct., 2 parallel rows of 6 struct.	35
25		2 struct., 1 row of 11 struct. (possibly associated with site 7)	21
23 25		1 struct., 1 row of 10 struct.	35
26	38BU1272?	causeway (possibly associated with site 7)	21
27	38BU593	settlement - Stoddard	34
27		main house, 6 struct., 1 row of 14 struct.	35
28		Bluffton	24
28		Bluffton	26
28		4 struct. - Bluffton Post Office	34
28		48 struct. - Bluffton	35
28		17 struct. - Bluffton	36
28		Town of Bluffton	47
29		settlement - Kirk	34
30	38BU850	settlement - Stuart	34
31		settlement	9
32		settlement - Mungin	7
32		settlement - Mungin	9

BLUFFTON, CONT.

Site No.	SCIAA Number	Site Description	Source Map
33		1 struct. - Mr. Berwick's (same as Savannah Beach North 4)	10
33		1 struct.	13
34		1 struct., wharf	58
35		ferry to Hilton Head Island	26
36		settlement	26
37		oyster packing plant	51
37		oyster packing plant	56
38		Marine camp with 200 tents - McDougall Camp	51
39	38BU60?	ferry - Long Island Ferry	51

## DALE

Site No.	SCIAA Number	Site Description	Source Map
1		settlement - Middleton	9
1		settlement - Chaplin	24
1		settlement	26
1		settlement - Bennet	34
1		main house, 1 struct. (possibly associated with Beaufort 22)	35
1		settlement - Bennet	36
2		main house, 7 struct., row of 6 struct., fenced area (possibly associated with Beaufort 22)	35
2		settlement - Perryclear	36
3		main house, row of struct.	43
4		4 struct.	43
5		settlement	26
5		phosphate works, 2 struct. - Lucas & Co.	34
5		settlement	43
6		2 struct., fenced area	43
7		phosphate works - McNelly & Co.	34
7		phosphate works, 4 struct. - Lucas & Co.	36
8		ferry landing, struct.	3
8		struct.	6
8		ferry	9
8		Port Royal Ferry	26
8		Port Royal Ferry	36
9		settlement - Rupert	9
9		settlement	24
9		settlement	26
9		settlement - Stuart	34
9		settlement - Stuart	36
10		settlement - Smith	36
11		settlement - Smith	36

## DALE, CONT.

<u>Site No.</u>	<u>SCIAA Number</u>	<u>Site Description</u>	<u>Source Map</u>
12		settlement - Rose	36
13		settlement - Smith	24
13		settlement - Chaplin	34
14		settlement, 3 struct., landing	32
14		main house and slave row	40
15		Oak Point Road causeway	46
15		town or village - Gaza	51
16		Jerusalem Church	50
17		cemetery	51
18		town or village - Chisolm	51

FORT PULASKI

Site No.	SCIAA Number	Site Description	Source Map
1		main house, fences, 13 struct, causeway, roads - Mrs. Dunn	21
1		settlement	26
1		main house, 7 struct. (5 in row), wharf	30
1		main house, 7 struct. (5 in row)	35
1		main house, 7 struct. (5 in row), wharf	37
1		main house, row of struct.	38
1		main house, 8 struct. (6 in row), wharf	41
1		main house, 7 struct. (5 in row), wharf	42
1		2 rows of structures	43
2		settlement - Webb	34
2		settlement with arc-shaped row of 5 struct.	35
2		1 struct. - Webb	36
3	38BU950	main house	18
3		dock	35
4		3 struct.	35

FROGMORE

Site No.	SCIAA Number	Site Description	Source Map
1		2 struct.	33
1		main house, 4 struct., 1 row of 4 struct., fenced area, dock	35
1		2 struct.	43
2	vic. 38BU931	settlement	29
2		6 struct.	35
2		6 struct.	43
3		settlement - Jenkins	24
3		main house, 6 struct., fenced area	35
3		6 struct., fenced area	36
3		5 struct., fenced area	43
4		2 struct., fenced area	35
4		settlement - Wells	36
4		2 struct., fenced area	38
4		2 struct.	43
5		settlement - Wells	34
5		4 struct. (possibly associated with site 4)	35
5		4 struct. (possibly associated with site 4)	38
5		3 struct.	43
6		settlement (possibly associated with site 4)	33
6		3 struct., 1 row of 3 struct.	35
6		3 struct., 1 row of 3 struct.	38
6		2 struct., 1 row of 3 struct.	43
7		2 struct. (possibly associated with site 4)	35
7		2 struct.	38
7		2 struct.	43
8		2 struct., 1 row of 5 struct. (possibly associated with site 4)	35
8		2 struct., 1 row of 5 struct.	38
8		1 row of struct.	43
9		6 struct. (possibly associated with site 4)	35
9		6 struct.	38
9		3 struct.	43

FROGMORE, CONT.

Site No.	SCIAA Number	Site Description	Source Map
10		1 struct. (possibly associated with site 4)	35
10		1 struct.	38
10		1 struct.	43
11		6 struct.	35
11		settlement - Eustic	36
11		2 struct.	43
12		3 struct., 2 parallel rows of 9 struct., fenced area	35
12		2 struct.	43
13		5 struct.	35
13		5 struct.	43
14		3 struct.	35
14		3 struct.	43
29 15		2 struct., row of 4 struct.	35
15		2 struct., row of 4 struct.	43
16		row of 8 struct.	35
16		row of 8 struct.	43
17		settlement - Fripp	24
17		settlement - Fripp	34
17		5 struct.	35
17		5 struct.	43
18		1 row of 3 struct.	35
18		1 row of 3 struct.	43
19		1 row of 6 struct.	35
19		1 row of 6 struct.	43
20		1 row of 3 struct.	35
20		1 row of 3 struct.	43
21		3 struct.	35
21		8 struct.	43

FROGMORE, CONT.

Site No.	SCIAA Number	Site Description	Source Map
22		settlement - Bull	9
22		main house, 3 struct.	36
22		main house, 5 struct., fenced area	43
23		4 struct., 2 fenced areas	38
23		4 struct., 2 fenced areas	43
24		Glebe	24
24		1 struct., Glebe	34
24		1 struct., Glebe	36
24		2 struct., fenced area	38
24		3 struct., fenced area	43
25		settlement - Brunson	24
25		settlement - Pope	34
25		settlement - Pope	36
25		4 struct.	43
26		2 struct., fenced area	38
26		main house, fenced area	43
27		3 struct., fenced area	38
27		6 struct., fenced area	43
28		settlement - Palmer	24
28		settlement - Palmer	34
28		settlement - Palmer	36
28		3 struct., 1 row of struct.	43
29		3 struct.	43
30		settlement - Talbird	24
30		settlement	26
30		settlement - Talbird	34
30		settlement - Talbird	36
30		2 struct., 1 row of struct.	43
31		settlement - Bruchier	24
31		settlement - Dale	34
31		settlement - Dale	36

30

FROGMORE, CONT.

Site No.	SCIAA Number	Site Description	Source Map
31, cont.		5 structures	43
32	38BU1112	1 struct. - Episc. Church	24
32		1 struct. - E. Church	34
32		1 struct., fenced area - Episc. Church	36
33	38BU1111	1 struct. - Bapt. Church	24
33		1 struct. - B. Church	34
33		1 struct. - Bapt. Meeting	36
33		1 struct. in fenced area	38
34		settlement - Fripp	24
34		settlement - Fripp	34
34		settlement - Fripp	36
35		Hard Bridge	36
31 36		settlement - Bell	24
36		settlement - Bell	34
36		settlement - Bell	36
37		settlement - McKee	24
37		settlement - Lucas	34
37		settlement - Lucas	36
38		1 struct., fenced area	38
39		7 struct., fenced area	38
40		fort at Sam's Point	22
40		fort	26
41		settlement	33
42	38BU581/38BU565	settlement	33a
42		settlement - Sams	29
42		3 struct.	50a
43		settlement	26

FROGMORE, CONT.

Site No.	SCIAA Number	Site Description	Source Map
44		cemetery	55
45	38BU534?	cemetery	55
46		cemetery	55
47		Ebenezer church and cemetery	51
48	38BU1110	11 struct., 1 well, church, Penn Normal & Agricultural School	44
49	38BU514	settlement	33a
50		settlement	50a
51		settlement	50a

HILTON HEAD

Site No.	SCIAA Number	Site Description	Source Map
1		1 struct.	9
1		settlement	26
1		main house, 2 struct., 1 row of 4 struct.	35
1		settlement - Pope	36
1		1 struct., 1 row of struct.	38
1		1 row of struct. - Leamington	43
2		main house, 1 row of 3 struct.	22
2		main house, 4 struct.	35
2		1 struct., 2 rows of 3 struct. each	38
2		3 rows of struct.	43
3		settlement	22
3		main house, 7 struct.	35
3		settlement - Pope	36
3		2 struct., 1 row of 5 struct.	38
3		4 struct.	43
4	38BU806/38BU1152	main house, 2 parallel rows of struct.	22
4		settlement - Fish Howll	24
4		settlement	26
4		main house, 19 struct., 2 parallel rows of 26 struct. - Drayton	27a
4		settlement - Fish Howll	34
4		main house, 13 struct., 2 parallel rows of 10 struct.	35
4		settlement - Drayton	36
4		14 struct., 2 rows of struct.	38
4		9 struct., 2 rows of struct.	43
4		cemetery - Drayton - Fish Hall	51
5		main house, 2 struct., 3 parallel rows of 15 struct. (possibly associated with site 1)	35
5		3 rows of struct.	43
6	38BU90/38BU834/38BU1233	settlement - Mount Pleasant	1
6		settlement - Mount Pleasant	8
6		main house, 2 parallel rows of 4 struct.	22
6		main house, 27 struct., 1 row of 5 struct., 1 row of 6 struct., fenced area	23
6		9 struct., 1 row of 4 struct., 2 parallel rows of 11 struct.	35

HILTON HEAD, CONT.

Site No.	SCIAA Number	Site Description	Source Map
6, cont.		4 struct.	38
6		4 struct.	43
6		cemetery	51
7	38BU96	8 struct. (possibly associated with site 6)	23
7		2 struct., 1 row of 6 struct.	35
8	38BU62/1167	main house, 1 row of 7 struct.	23
8		1 struct., 1 row of 7 struct.	35
9		1 struct. (possibly associated with site 8)	23
9		1 struct.	35
10		3 struct.	35
11		settlement - Valentine	34
11		main house, 2 parallel rows of 7 struct., 4 parallel rows of 18 struct.	35
11		17 struct.	58
12		2 parallel rows of 5 struct.	22
12		5 struct., 1 row of 3 struct.	35
13		5 struct., 1 row of 8 struct.	35
14		5 struct.	22
14		4 struct., 1 row of 5 struct.	35
15	38BU889	settlement - Mahrabuoy	1
15		2 struct., orchard, fenced area - Marabasy	8
15		main house, 1 row of 3 struct.	22
16	38BU80/1153/1154	Fort Walker (see also site 26)	22
16		1 structure, 2 parallel rows of struct. - Cross	22
16		Fort Walker	22a
16		Fort Walker	25
16		Fort Walker	26
16		Fort Walker	38
16		Fort Wells and Fort Hunter	40a
16		Steam Gun Emplacement	58

HILTON HEAD, CONT.

Site No.	SCIAA Number	Site Description	Source Map
17		4 struct. - Pope	34
17		12 struct. - Pope	36
18		1 struct.	9
19		fort (part of site 26)	58
20	38BU1276?	2 struct.	34
20		Oyster Factory	58
21		cemetery - Pope Cemetery	51
22	38BU91/38BU1158	cemetery - Baynard Cemetery	51
23		cemetery	51
24		Fort Howell	27a
24		Fort Howell	40a
25	38BU805	Mitchelville	27a
26		Port Royal Military Reservation	27a
27		9 struct. - Folly Field Plantation	27a
28		settlement - Shipyard Plantation	27a
29		Battery Mitchel	40a
30		7 struct. - Graham Plantation	27a

35

JASPER

Site No.	SCIAA Number	Site Description	Source Map
1		settlement - Kirk	28
2		settlement - Megget	28
3		settlement - Guerard	28
3		settlement - Porcher	34
4		settlement - Chisolm	28
4		settlement - Chisolm	34
5		settlement - Kirk	28
5		settlement - Gadsden	34
6		settlement - DuPont	28
6		settlement - Hasell	34
7		settlement - Porcher	28
8	38BU1131	1 struct. - St. Lukes Church	24
8		church	26
8		cemetery, north of church	51
9		settlement - Vidier	34
10		settlement - Dean	34
11		settlement, old avenue	45
12		2 struct. at intersection of roads	45
13		causeway, landing	45
14		cemetery	54
15	38BU1206	Alotomahau Town (same as site 27 on Spring Island)	5
16		Otetty Town	5
17		cemetery	51
17		2 cemeteries	54

36

JASPER, CONT.

<u>Site No.</u>	<u>SCIAA Number</u>	<u>Site Description</u>	<u>Source Map</u>
18	38BU11	cemetery	51
19		church and cemetery	51

LAURAL BAY

Site No.	SCIAA Number	Site Description	Source Map
1		settlement - Cuthbert	28
2		settlement	9
2		settlement - Gregorie	28
3		7 struct. in circle with 1 struct. in center, probably associated with site 4	35
3		6 struct.	43
4	38BU273	main house, 4 struct., 3 parallel rows of 13 struct.	35
4		main house and 2 possible slave rows	43
5		settlement - Guerd	24
5		settlement	26
5		settlement - Fripp	33
5		main house, row of 3 struct.	35
5		2 struct.	43
6		settlement - Rhodes	24
6		settlement	26
6		settlement - Marple	33
6		main house, 5 struct., 2 fenced areas	35
6		main house, row of struct., fenced area	43
7		3 struct.	43
8		4 struct.	43
9		5 struct. (possibly associated with site 8)	43
10		main house, fenced area	43
11		6 struct.	43
12		4 struct.	43
13		2 struct.	43
14		6 struct.	43

38

LAURAL BAY, CONT.

Site No.	SCIAA Number	Site Description	Source Map
15	38BU1282	main house, 2 struct., row of struct.	43
16		6 struct.	43
17		6 struct., 1 fenced area	43
18		12 struct. (same as site 20 on Sheldon)	35
19		settlement - Laurel Bay	24
19		settlement - Laurel Bay	33
20		settlement - Gilbert	33
20		cluster of 7 struct.	43
21		settlement - Campbell	24
21		settlement	26
21		settlement - Campbell	33
22		settlement - Habersham	33
23		2 struct. - William Daniel Heyward	16
24		settlement - Hog	9
25		settlement - Barnwell	9

PARRIS ISLAND

Site No.	SCIAA Number	Site Description	Source Map
1	38BU1150	main house, 3 struct. - Elliot	22
1		settlement	26
1		settlement - Elliott	34
1		3 struct.	35
1		settlement - Elliott	36
1		3 struct.	38
1		3 struct.	43
2	38BU323/38BU1149	main house, 2 struct. - Seabrook	22
2		main house, 20 struct., 1 row of 5 struct., dock - Seabrook	23
2		settlement	26
2		settlement - Seabrook	34
2		6 struct., 1 row of 5 struct.	35
2		settlement - Seabrook	36
2		5 struct., landing	38
2		3 struct.	43
3	40	Fort Beauregard	22
3		Fort Beauregard, camp, battery	22a
3		Fort Beauregard	25
3		Fort Beauregard	26
3		8 struct., 3 rows of 3 struct. each, 1 row of 4 struct., 1 row of 9 struct., dock	35
3		2 rows of 4 struct. each	36
3		main house, 3 struct., 1 row of 4 struct., 1 row of 6 struct.	38
3		Military Reservation	39
3		2 struct., 2 rows of struct.	43
4		38BU241	1 struct.
4	3 struct., 1 row of 4 struct., 1 row of 3 struct.		38
5	settlement - Jenkins		7
5	settlement - Jenkins		24
5	settlement - Jenkins		34
5	main house, 2 struct., 2 parallel rows of 8 struct., fenced area, dock		35
5	settlement - Jenkins		36
5	3 struct., 2 rows of 3 struct. each, dock		38
5	main house, 2 struct., 2 parallel rows of 8 struct., fenced area, dock		39

PARRIS ISLAND, CONT.

Site No.	SCIAA Number	Site Description	Source Map
5, cont.		2 struct.	43
6	38BU242	12 struct., dock	35
6		7 struct., dock	38
6		3 struct., 1 row of struct.	43
7		settlement - Capers	24
7		settlement - Capers	34
7		4 struct.	35
7		settlement - Capers	36
7		4 struct., 1 row of 3 struct.	38
7		4 struct.	43
8		2 struct., 3 row of 10 struct.	38
8		3 struct.	43
41 9		1 struct.	35
9		1 struct.	43
10	38BU238	main house, 1 row of 3 struct., 2 docks	35
10		2 docks	38
10		2 docks	43
11	38BU159/38BU1113	3 struct.	35
11		2 struct.	39
11		3 struct.	43
11		Fort Fremont	59
12		settlement - Chaplin	24
12		settlement - English	34
12		settlement - English	36
12		2 rows of struct.	38
12		5 struct., dock	39
13		settlement - Jenkins	24
13		settlement - English	34
13		2 struct., 2 parallel rows of 14 struct.	35
13		settlement - English	36
13		1 row of struct.	38

PARRIS ISLAND, CONT.

Site No.	SCIAA Number	Site Description	Source Map
13, cont.		2 struct., 2 rows of struct.	43
14		settlement - Chaplin	24
14		settlement - Fripp	29
14		settlement - Chaplin	34
14		1 struct., 1 row of 3 struct.	35
14		settlement - Chaplin	36
14		1 row of struct.	43
15	38BU1294	settlement - Duvall	34
15		main house, 2 parallel rows of 7 struct.	35
15		settlement - Duval	36
15		1 struct., 2 rows of struct.	43
16		main house, 2 struct., 2 rows of 6 struct., 2 fenced areas	35
16		main house, 3 rows of struct.	43
42 17		2 parallel rows of 7 struct. (possibly associated with sites 7 and 16)	35
17		2 rows of struct.	43
18		8 struct., fenced area	35
18		1 struct.	43
19		4 struct., 1 row of 6 struct.	35
20		4 struct., 1 row of 4 struct.	35
20		3 struct., 1 row of struct.	43
21		7 struct.	43
22		settlement - Scott	24
22		settlement - Scott	34
22		settlement - Scott	36
22		6 struct.	43
23		settlement - Grays	24
23		settlement - Fuller	34
23		main house, 3 struct., 1 row of 6 struct., fenced area	35
23		settlement - Fuller	36

PARRIS ISLAND, CONT.

Site No.	SCIAA Number	Site Description	Source Map
24		6 struct.	35
24		5 struct.	38
24		2 rows of struct.	43
25		6 struct., fenced area	35
25		5 struct., fenced area	38
26		main house, 3 struct., fenced area	35
26		main house, 3 struct., fenced area	38
26		1 struct.	43
27		4 struct., 1 row of 4 struct.	35
27		3 struct., 1 row of 3 struct.	38
28	38BU51/38BU162/38BU1103	settlement - Means	24
28		settlement - Means	34
28		7 struct.	35
28		settlement - Means	36
28		4 struct.	38
29		2 struct., 2 fenced areas	35
29		fenced area - Range Beacon	38
29		1 struct.	43
30		settlement - Habersham	24
30		settlement - Habersham	34
30		2 struct., 2 fenced areas	35
30		settlement - Habersham	36
30		2 struct., 2 fenced areas	38
30		1 struct., 1 fenced area	43
31		5 struct., 1 fenced area	35
31		5 struct., 1 fenced area	38
31		1 struct.	43
32		4 struct., 1 fenced area	35
32		2 struct., 1 fenced area	38
32		1 struct., 1 fenced area	43

43

PARRIS ISLAND, CONT.

Site No.	SCIAA Number	Site Description	Source Map
33		1 struct., 1 fenced area	35
33		1 struct., 1 fenced area	38
34		settlement - Elliott	24
34		settlement - Elliott	34
34		3 struct., 1 row of 4 struct.	35
34		settlement - Elliott	36
34		5 struct.	38
35		settlement	29
35		1 struct., 1 fenced area	35
35		1 struct., 1 fenced area	38
36		2 struct., 1 row of 4 struct.	35
36		1 row of struct.	38
37		1 struct., 1 fenced area	35
44 37		1 struct., 1 fenced area	38
37		1 struct.	43
38		1 struct., 1 fenced area	35
38		1 struct., 1 fenced area	38
38		1 struct.	43
39		1 struct., 1 fenced area	35
39		1 struct., 1 fenced area	38
39		1 struct., 1 fenced area	43
40		2 struct. (possibly associated with site 39)	35
40		2 struct. (possibly associated with site 39)	38
41		3 struct., 1 fenced area	35
41		3 struct., 1 fenced area	38
42		1 struct., 1 fenced area	35
42		2 struct., 1 fenced area	38
43		2 struct., 1 fenced area	35
43		1 struct.	43

PARRIS ISLAND, CONT.

Site No.	SCIAA Number	Site Description	Source Map
44		2 struct., 1 fenced area	35
44		2 struct., 1 fenced area	38
44		1 struct.	43
45		5 struct.	35
45		3 struct.	38
46		settlement - Cartright	36
46		2 struct. - Quarantine	38
46		2 struct. - Quarantine	43
47		settlement - Duvall	34
47		settlement - Duval	36
48		Port Royal	29
48		12 struct. - Port Royal City	34
48		6 struct., streets - Port Royal City	36
49		settlement - Eddings	24
49		settlement - Eddings	34
49		settlement - Eddings	36
50		settlement - Barnwell	24
50		settlement	26
50		settlement - Fuller	34
50		settlement - Fidler	36
51		2 struct., 1 fenced area	35
51		1 struct., 1 fenced area	38
52		settlement	26
53		Fort Fremont (see, however, site 11)	51

45

PRITCHARDVILLE

Site No.	SCIAA Number	Site Description	Source Map
1		8 struct. in circle	35
1		settlement - Cole	36
1		8 struct. in circle	38
1		8 struct. in arc	43
2		8 struct.	35
2		settlement - Crowell	36
3		1 struct.	9
3		1 struct., 2 rows with 9 struct.	35
3		settlement - Baynard	36
4		5 struct., row of 5 struct.	35
5		church	26
5		settlement - Stoney	28
5		settlement - Stoney	34
6		settlement - Chaplin	36
7		settlement - Harstene	36
8		2 struct. - Landen Park Co.	34
8		7 struct. - Linden Park Co.	36
9		3 struct. - Pritchard	34
10		1 struct. - church	24
10		church	26
10		cemetery	51
11		main house, 9 struct.	21
11		settlement - Stoddard	36
12		settlement - Thomas Rivers	15
13		settlement	12
14		1 struct., stave landing	11

PRITCHARDVILLE, CONT.

<u>Site No.</u>	<u>SCIAA Number</u>	<u>Site Description</u>	<u>Source Map</u>
15		bridge	11
16		settlement	26
17		23 struct. including 2 parallel rows	56
18		cemetery	51
19		cotton gin	51

ST. HELENA SOUND

Site No.	SCIAA Number	Site Description	Source Map
1		double slave row, 3 struct.	35
1		settlement - Fripp	36
1		double slave row, 3 struct.	43
2	38BU1117	settlement - Coffin	24
2		main settlement	33
2		1 struct. - Coffins Point	34
2		3 struct. - Coffins Point	36
3		Coffin Point cemetery	51
3		Coffin Point cemetery	53

## ST. PHILLIPS

Site No.	SCIAA Number	Site Description	Source Map
1	38BU1114	settlement - Oswald	24
1		settlement - Oswald	34
1		3 struct., 10 structures in 2 parallel rows	35
1		settlement - Oswald	36
1		3 struct., 10 structures in 2 parallel rows	38
1		3 struct., 10 structures in 2 parallel rows	43
2		settlement - Chaplin House	29
2		main house, 2 rows with 15 struct, 2 fenced areas	35
2		main house, 2 rows with 15 struct, 2 fenced areas	38
2		2 parallel rows of 8 struct., 1 fenced area	39
2		main house, 4 parallel rows, 2 fenced areas	43
3		settlement - Eddings	24
3		settlement	29
3		settlement - Taft	34
3		main house, 27 structures, fenced area	35
3		settlement - Taft	36
3		main house, 27 structures, fenced area	38
3		3 struct.	43
4		5 struct. in 2 parallel rows	35
4		5 struct. in 2 parallel rows	38
4		2 parallel rows	43
5		settlement - Reynolds	24
5		settlement - Reynolds	34
5		7 struct. in row	35
5		settlement - Reynolds	36
5		7 struct. in row	38
5		6 struct. in row	43
6		16 struct. in 2 parallel rows either side of road	35
6		16 struct. in 2 parallel rows either side of road	38
7		main house, 2 rows with 8 struct., 2 struct.	35
7		main house, 2 rows with 8 struct., 2 struct.	38
7		2 struct., 2 rows	43

## ST. PHILLIPS, CONT.

Site No.	SCIAA Number	Site Description	Source Map
8		3 parallel rows with 10 struct., 1 arc with 3 struct.	35
8		3 parallel rows with 10 struct., 1 arc with 3 struct.	38
8		1 struct., 3 rows	43
9	38BU1115	settlement	24
9		settlement - Fripp	34
9		main house, 11 struct., 2 parallel rows of 14 struct.	35
9		settlement - Fripp	36
9		main house, 11 struct., 2 parallel rows of 14 struct.	38
9		3 struct., 2 rows	43
10		6 struct. in row	35
10		6 struct. in row	38
10		5 struct. in row	43
11	38BU1116	settlement	24
11		settlement - Endicott	34
11		main house, 11 struct., 9 struct. in row	35
11		settlement - Endicot	36
11		main house, 11 struct., 9 struct. in row	38
11		5 struct., 2 rows	43
11		oyster packing plant	51
12		5 struct.	35
12		5 struct.	38
12		3 struct.	43
13		3 struct. in row	38
13		3 struct. in row	43
14		2 rows of struct.	38
14		2 rows of struct.	43
15		2 rows of struct.	38
15		2 rows of struct.	43
16	38BU932?	2 struct. in fields	38
16		2 struct. in fields	43
17		1 struct. with 2 parallel rows of 5 struct.	38

ST. PHILLIPS, CONT.

<u>Site No.</u>	<u>SCIAA Number</u>	<u>Site Description</u>	<u>Source Map</u>
17		1 struct. with 2 parallel rows of 5 struct.	43
18		cemetery	55
19		cemetery	55

**SAVANNAH BEACH NORTH**

Site No.	SCIAA Number	Site Description	Source Map
1		battery	7
1		Braddock's Point	19
1		Union battery	22
2	38BU756	main house, 9 struct (5 in row)	18
2		settlement - Stoddard	19
2		main house - Stoddard's	20
2		main settlement, 28 struct. including slave settlement, five fenced areas, roads - Stoddard	21
2		main house, 3 struct., slave settlement with 20	
2		main house, 4 struct., Stoddard	22
2		settlement	26
2		main house, 3 struct., 1 row of 20 struct., 3 fenced areas	30
2		main settlement, Stoddard	34
2		main house, 27 structures (in 3 rows)	35
2		main house, 4 struct., slave settlement with 20 struct., 3 fenced areas	37
2		main house	38
2		main house, slave settlement, 9 struct.	41
2		main house, 4 struct., slave settlement with 20 struct., 3 fenced areas	42
2		3 structures, 3 rows of struct.	43
3	38BU945?	main house	18
3		settlement - Mongin	19
3		main house - Mongen's	20
3		main house, 15 structures, 2 fenced areas, roads - Mongin	21
3		main house - Mongin	22
3		settlement	26
3		main house, 11 struct. (7 in row)	30
3		main house - Stoddard	34
3		main house, 10 struct.	35
3		settlement - Stoddard	36
3		main house, 12 struct. (7 in row), fenced area	37
3		main house, 6 struct., slave row	38
3		main house, 11 struct. (7 in row)	41
3		main house, 11 struct. (7 in row), fenced area	42
3		8 structure, row of 6 struct.	43

SAVANNAH BEACH NORTH

<u>Site No.</u>	<u>SCIAA Number</u>	<u>Site Description</u>	<u>Source Map</u>
4	38BU584	main house - Mr. Berwicks (same as site 33 on Bluffton)	10
4		main house, path	13

**SHELDON**

Site No.	SCIAA Number	Site Description	Source Map
1		settlement	26
1		main settlement - Seabrook	28
1		settlement - Porcher	36
2		slave settlement - Seabrook	28
3		settlement - Yates	24
3		settlement - Stuart	28
3		1 struct. - Pages	34
4		settlement - Yates	28
4		1 struct.	34
5		settlement	6
5		settlement - Rhodes	28
6		settlement - Garden	9
6		Gardens Corner	24
6		4 struct. at crossroads	26
6		settlement	28
6		Gardens Corner	34
6		4 struct. - Gardens Corner	36
6		3 struct. - Gardens Corner crossroads	49
7		settlement - Fuller	28
7		settlement - Leverett	34
7		settlement - Leverett	36
8		settlement - Chaplin	28
8		1 struct. - Chaplin	34
9		settlement - Fuller	28
9		settlement - Fuller	34
9		settlement - Dr. Fuller	36
10	38BU84/1124	1 struct. - Sheldon Church	24
10		Sheldon Church	27
10		church - Sheldon	28
10		1 struct.	34
10		1 struct., fenced area - Sheldon	36

SHELDON, CONT.

Site No.	SCIAA Number	Site Description	Source Map
11		battery	28
12		battery	28
13		settlement	28
14		settlement - Heyward	28
15	38BU1186?	settlement - Cuthbert	28
16		settlement - Seabrook	36
17		settlement - Verdier	36
18		settlement - Chaplin	36
19		struct. - Fuller Mill	36
20		12 struct. (same as Laurel Bay 18)	35
21		1 struct. - Sheldon Station	34
21		1 struct. - Sheldon Station	36
22		settlement - Gregorie	34
22		settlement - Gregorie	36
23		landing	17
24		main house, 2 flankers	17
25		landing - Tobias	17
26		battery	27
27		settlement	9
28	38BU986?	settlement - Gordon	9
29		settlement - Gordon	9

55

SHELDON, CONT.

Site No.	SCIAA Number	Site Description	Source Map
30		cemetery	51
30		cemetery	52
31		main house, 8 struct., fenced area - Thomas Hutson	15a
32		1 struct. shown as a church	24
32		1 struct. shown as a church	34
32		struct. - Bridge Church	36

SPRING ISLAND

Site No.	SCIAA Number	Site Description	Source Map
1		3 struct.	38
1		3 struct.	43
2		1 struct.	38
2		1 row of struct.	43
3	38BU193	settlement - Col. MaKey's	1
3		main house, 1 struct., 2 fenced areas, orchard - Col. Mackey	8
3		main house, 5 struct.	35
4		ruins of Indian Fort	2
5	38BU196	settlement - Guerard	28
5		2 struct., 2 parallel rows of 7 struct.	35
5		8 struct., 1 row of struct.	43
6		settlement - Seabrook	28
7		settlement - Haset	28
8		settlement	17b
8		settlement - Ellis	28
8		settlement - Ellis	34
8		settlement - Ellis	36
9		settlement - Bartin	9
9		settlement	17b
9		settlement - Cuthbert	28
9		settlement - Fripp	34
9		settlement - Fripp	36
10	38BU1	settlement	17b
10		main house, 5 struct.	35
10		main house, 1 struct.	43
11	38BU1	row of 8 struct. (associated with site 10)	35
11		row of struct.	43
12	38BU1	2 rows of 9 struct. (associated with site 10)	35
12		2 rows of struct.	43

SPRING ISLAND, CONT.

Site No.	SCIAA Number	Site Description	Source Map
13	38BU5	settlement	9
13		settlement	17b
13		2 parallel rows of 8 struct., 2 struct.	35
13		2 rows, 2 struct.	43
14	38BU3	4 struct.	35
14		1 struct.	36
14		3 struct.	43
15	38BU791	settlement	17b
15		2 parallel rows of 13 struct. (possibly associated with site 14)	35
15		2 rows of struct.	43
16		2 struct., 1 row of 4 struct.	35
16		1 row	43
58 17		2 parallel rows of 10 struct. (possibly associated with site 16)	35
17		2 rows	43
18		settlement - Hogs	9
18		settlement	17b
18		main house, row of 4 struct.	35
18		row of struct.	43
19		Chechessie Town	5
19		settlement	17b
19		main house, 5 struct., fenced area, possible landing	35
19		1 struct., fenced area	43
20		Chechessie Town (same as site 19)	5
20		3 struct. (possibly associated with site 19)	35
21		settlement - Colleton	9
21		settlement	26
21		11 struct., 3 rows of 21 struct., 2 fenced areas	35
21		settlement - Eason or Easoth	36
21		3 struct., 2 rows of struct., fenced area	43
21		cemetery	54

SPRING ISLAND, CONT.

Site No.	SCIAA Number	Site Description	Source Map
22		main house, 3 struct., 1 row of 3 struct., 2 parallel rows of 14 struct.	35
22		settlement - Stoney	36
22		main house, 1 row of struct.	43
23		3 struct., 1 row of 3 struct.	35
23		1 row of struct.	43
24		2 parallel rows of 8 struct.	35
25		2 struct.	43
25		settlement - Colcock	36
26		settlement - Victoria Bluff	36
27	38BU1206	Alotomahau Town (same as Jasper 15)	5
27		settlement - Guerrard	36
27		main house, 10 struct., 2 fenced areas, causeway	17a
28		settlement	9
29		settlement	26
30	38BU773	settlement	17b
31		settlement	17b
32		settlement	17b

59

WHITEHALL

Site No.	SCIAA Number	Site Description	Source Map
1		Combahee Ferry	9
1		Combahee Ferry	24
1		Combahee Ferry	26
1		Combahee River ferry	27
1		Combahee Ferry	34
1		Combahee River ferry	36
2		battery	27
3		settlement	9
4		settlement - Milton	27
4		2 rows of 10 struct., 2 rows of 11 struct., and 7 isolated struct.	50
5		settlement - Blams	27
5		row of 6 struct. and 4 on point	50
6		settlement	9
7	38BU1217	battery	27
7		Old Fort	50
7		Fort Radnor	51
8		settlement with 16 struct., including Mount Sinai Church	50
9		13 struct. along marsh, road into marsh	50
10		27 struct. on two parallel roads forming settlement	50
11		cemetery	51

09

WIGGINS

Site No.	SCIAA Number	Site Description	Source Map
1		phosphate works, 4 struct. - McNelly & Co.	36
2		phosphate works, 2 rows of 3 struct. each - Marshall & Co.	36
3		structures on road	33
3		phosphate works - Wells & Co.	36
3		phosphate mill, 12 struct.	40
4		phosphate works - Jennings & Co.	36
5		struct., fenced area	40
6		settlement	26
6		mill (probably phosphate) and landing	46
7		8 struct. in linear arrangement	46
8		cemetery	50
9		phosphate works, railroad, wharf	50

**YEMASSEE**

Site No.	SCIAA Number	Site Description	Source Map
1		2 struct. - Yemassee Station	28
1		Yemassee Post Office	34
2	38BU75/642/1126	Pocotaligo Village	9
2		Pocotaligo	24
2		Pocotaligo	26
2		Pocotaligo Fort	27
2		Pocotaligo Fort	28
2		3 struct. - Pocotaligo	34
2		Fort Balfour	51
3	38BU1289	battery	27
3		Pemberton Lines	28
4		settlement - Hutson	28
4		1 struct. - Hutson	34
62 5		settlement - Elliott	28
6		cemetery and church	51
7		settlement - Middleton	28
8		settlement	28
9		battery - Gregories Lines	28
10		battery	27
10		battery - Gregories Lines	28
11		battery	27
11		battery - Gregories Lines	28
12		battery	27
12		battery	28
13		battery	27
14		battery	27

YEMASSEE, CONT.

Site No.	SCIAA Number	Site Description	Source Map
15		settlement	9
16		settlement	9
17		settlement	9
18		settlement - Garden	9
19		settlement - Brown	9
20		settlement - Bull	9
21		earthworks	27

## SUMMARY

This research has resulted in the identification of 450 probable historic sites in Beaufort County, at least 383 of which have not been previously recorded. The goal of this study is largely to assist preservation planners manage the historic resources of Beaufort County, although the resulting body of information has a variety of research implications.

It is also appropriate to re-emphasize several additional points made previously in this study.

- While there is very strong documentary evidence that the sites exist, and exist in the approximate location shown on the attached topographic maps, none of the sites identified by this project have been field verified.

- The presence of an identified site indicates that there is a strong probability that archaeological remains will be found in the area shown on the map, although the absence of a historic site on the maps in a project area does not mean that no significant archaeological or historic resources exist. The maps can be used to provide positive evidence of historic activity, but cannot be used to document the absence of historic sites.

- Related to the point above, it should be understood that when a ground disturbing activity is taking place adjacent to an encircled area there is no assurance that historically significant materials will not be encountered. These maps are intended to provide the best approximation of locations possible.

- While relatively few (14.8%) of the historic sites anticipated to be found in Beaufort County have already been found by archaeological investigations, the bulk of those already recorded have resulted from the reconnaissance level archaeological investigations sponsored by the Town of Hilton Head Island in 1987 and 1988.

- While this study has provided exceptional information for the funds allocated, it is clear that the next stage should be carefully developed, cost-effective field investigations designed to record and assess the historic sites identified in this study. This will allow even better management of Beaufort's resources.

- Since the information contained on the topographic maps could be used to damage or destroy Beaufort's resources, the maps should be handled as confidential. Specifically:

- **the maps should only be used by authorized individuals in the course of preservation planning and agency planning,**

- **no photocopies of the maps should be provided to any individual, agency, or organization other than those listed in this study as participating members.**

To assist in maintaining the confidentiality of these maps, they have been copyrighted by Chicora Foundation and are protected by law (Title 17 U.S. Code).

## SOURCES CITED

### Anonymous

- 1975 *Palmetto Place Names*. South Carolina Education Association, Columbia.

### Ferguson, Leland and David Babson

- n.d. *Survey of Plantation Sites Along the East Branch of Cooper River: A Model for Predicting Archaeological Site Location*. Ms. on file, South Carolina Department of Archives and History, Columbia.

### Lowry, M.W.

- 1934 *Reconnaissance Erosion Survey of the State of South Carolina*. U.S. Department of Agriculture, Soil Conservation Service, Washington, D.C.

### Trinkley, Michael

- 1987 *Archaeological Survey of Hilton Head Island, Beaufort County, South Carolina*. Research Series 9, Chicora Foundation, Inc., Columbia.
- 1988 *Archaeological Testing of Six Sites on Hilton Head Island, Beaufort County, South Carolina*. Research Series 13, Chicora Foundation, Inc., Columbia.
- 1991 *An Archaeological Reconnaissance and Evaluation of the Stoney Creek Fortifications Adjacent to the US Highway 17/21 Widening, Beaufort County, South Carolina*. Research Contribution 68. Chicora Foundation, Inc., Columbia.

### United States Department of Agriculture

- 1980 *Yadkin-Pee Dee River Basin, North and South Carolina - Forest Resources*. U.S. Department of Agriculture, Washington, D.C.

## INDEX

- "Chimnies" 23  
Alotomahau Town 36, 59  
Baker 19  
Baptist Church 31  
Barnwell 39, 45  
Bartin 57  
Battery Hollbrook 22  
Battery Mitchel 35  
Baynard 20-23, 35, 46  
Beaufort 15, 19  
Bell 31  
Bennet 25  
Berwick 24, 53  
Blams 60  
Bluffton 23  
Braddock's Point 52  
Brick Yard 17  
Bridge Church 56  
Brodie 17  
Brown 63  
Bruchier 30  
Brunson 30  
Bull 30, 63  
Campbell 39  
Capers 41  
Cartright 45  
Cathbert (see also Cuthberg, Cuthbert) 45  
Chaplin 18, 19, 25, 26, 41, 42, 46, 49, 54, 55  
Chechessie Town 58  
Chisolm 26, 36  
Coffin 48  
Coffins Point 48  
Colcok 59  
Cole 46  
Colleton 58  
Combahee Ferry 60  
Cross 34  
Crowell 46  
Cuthberg (see also Cuthbert, Cathbert) 16  
Cuthbert 17, 38, 55, 57  
Dale 30  
Dean 36  
Drayton 33  
DuPont 36  
Duvall (also Duval) 17, 42, 45  
Eason 58  
Easothe 58  
Ebenezer Church 32  
Eddings 45, 49  
Eden 21  
Elliott 40, 42, 62  
Ellis 57  
Endicott (also Endicot) 50  
English 41  
Episcopal Church 31  
Eustic 29  
Fairlawn 16, 19  
Fickling 16  
Fidler 45  
Fish Hall (also Fish Howll) 33  
Folly Field 35  
Fort Balfour 62  
    Beauregard 40  
    Fremont 41, 45  
    Howell 35  
    Hunter 34  
    Littleton (also Lyttleton) 19  
    Radnor 60  
    Walker 34  
    Wells 34  
Fripp, P. 17  
Fuller Mill 55  
Gadsden 36  
Garden 54, 63  
Gardens Corner 5e4  
Gaza 26  
Gilbert 39  
Givens 18  
Glebe 30  
Gordon 55  
Graham 21, 35  
Grays 42  
Gregorie 38, 57  
Gregories Lines 62  
Gucen, David 17  
Guerrard (see also Guerd, Guerrard) 36, 57  
Guerd 38  
Guerrard 59  
Habersham 39, 43  
Hard Bridge 31

Harstene 46  
 Hasell 36  
 Haset 57  
 Heyward 55  
 Heyward, William Daniel 39  
 Hilton Head Island 24  
 Hog 39  
 Hogs 58  
 Hutson 62  
 Hutson, Thomas 56  
 Indian Fort 57  
 Jenkins 28, 40, 41  
 Jennings & Co. 61  
 Jerusalem Church 26  
 Johnson 18  
 Kirk 23, 36  
 Landon Park Co. 46  
 Laurel Bay 39  
 Lawton 20  
 Leamington 33  
 Leverett 54  
 Linden Park Co. 46  
 Long Island Ferry 24  
 Lucas 31  
 Lucas & Co. 25  
 Mackey 57  
 Mahrabuoy 34  
 MaKey 57  
 Marabasy 34  
 Marple 38  
 Marshall & Co. 61  
 McDougall Camp 24  
 McKee 31  
 McNelly & Co. 25, 61  
 Means 43  
 Megget 36  
 Middleton 25, 62  
 Milton 60  
 Mitchelville 35  
 Mongen (also Mongin; see also Mungin) 52  
 Mount Pleasant 33  
 Mount Sinai Church 60  
 Mungin 23  
 Oak Point Road 26  
 Old Fort 60  
 Oswald 49  
 Otetty Town 36  
 Pages 54  
 Palmer 30  
 Parsens 17  
 Pemberton Lines 62  
 Penn Normal & Agricultural School 32  
 Perryclear 16, 17, 25  
 Pocotaligo 62  
 Pocotaligo Fort 62  
 Point Comfort 23  
 Pope 22, 30, 33, 35  
 Porcher 36, 54  
 Port Royal 45  
 Port Royal Military Reservation 35  
 Pritchard 46  
 Quarantine Station 45  
 Range Beacon 43  
 Reed 16  
 Reed, Joseph 16, 18  
 Reynolds 49  
 Rhodes 38, 54  
 Rivers, Thomas 46  
 Robinson 17  
 Rose 26  
 Rupert 25  
 Sams 31  
 Sam's Point 31  
 Scott 42  
 Seabrook 40, 54, 55, 57  
 Seabrook, Col. 23  
 Sheldon Church 54  
 Sheldon Station 55  
 Shipyard 35  
 Smith 25, 26  
 Spanish Wells 22  
 St. Lukes Church 36  
 St. Quintin 18  
 Stanwood 16, 19  
 Steam Gun 34  
 Stoddard 23, 46, 52  
 Stoney 46, 59  
 Stuart 17, 23, 25, 54  
 Taft 49  
 Talbird 30  
 Tobias 55  
 Valentine 34  
 Verdier (see also Vidier) 18, 55  
 Victoria Bluff 59  
 Vidier 18, 36  
 Webb 27  
 Wells 21, 28  
 Wells & Co. 61  
 White Hall 19  
 Woodard 22  
 Woodward 21  
 Yates 54  
 Yemassee Station 62

## APPENDIX 1. TOPOGRAPHIC MAPS

Map 1. Beaufort

Map 2. Bluffton

Map 3. Dale

Map 4. Fort Pulaski

Map 5. Fripps

Map 6. Frogmore

Map 7. Hilton Head

Map 8. Jasper

Map 9. Laurel Bay

Map 10. Parris Island

Map 11. Pritchardville

Map 12. St. Helena

Map 13. St. Phillips

Map 14. Savannah Beach North

Map 15. Sheldon

Map 16. Spring Island

Map 17. White Hall

Map 18. Wiggins

Map 19. Yemassee