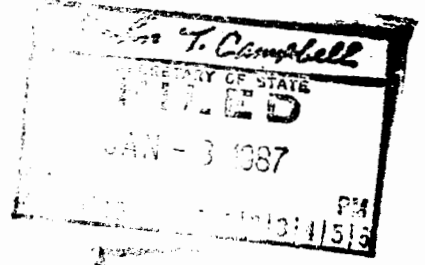



67461
5.E93
87-02
Copy 1

Executive Department



S. C. STATE LIBRARY

JAN 15 1987

STATE DOCUMENTS

State of South Carolina

EXECUTIVE ORDER NO. 87-02

WHEREAS, it appears to me that the Commission appointed on October 31, 1984, by Executive Order No. 84-35, to study and report on the proposed annexation of a portion of Hampton County to Allendale County as described in Executive Order No. 86-12, dated July 24, 1986, has satisfactorily completed its investigation and reported relevant facts as prescribed by Section 4-5-160, Code of Laws of South Carolina, 1976 (1986 Cum. Supp.) ("Code"); and

WHEREAS, it appears that the other prerequisites to the ordering of a county annexation election required by law have been satisfied;

NOW, THEREFORE, under the authority vested in me by Sections 4-5-170 and 4-5-180 of the Code, I do hereby order an election to be held on Tuesday, June 2, 1987, in accordance with the provisions of Chapter 5 of Title 4 of the Code to determine whether the area of Hampton County described below, as set forth in the amended Petition filed on July 23, 1986, and in Executive Order No. 86-12, shall be annexed to Allendale County:

Beginning at the present Allendale/Hampton County line on U.S. Highway #278, and running along said Highway in a generally southeasterly direction for 1800 feet, more or less, along the westerly right-of-way line of said Highway to where Shady Acres subdivision abuts property now or formerly of J. Steve Lewis, and thence running in a generally either westerly or perhaps southwesterly direction between properties of Shady Acres and J. Steve Lewis and others for a distance of approximately 5200 feet to a point, along a dirt road, and thence turning and running along said dirt road on its southerly boundary in a northwesterly direction for a distance of 700 feet, more or less, to the Seaboard Coast Line Railroad or its present name, and thence running up the eastern edge of said railroad along the present County line for a distance of 1575 feet, more or less, to the present County line between Allendale and Hampton Counties, and thence following the existing county line between Allendale and Hampton Counties in a northeasterly direction for 4250 feet, more or less, to the point of beginning.

The election shall be held in Allendale County and in the above-described portion of Hampton County. It shall be conducted by the respective election commissions of each county in accordance with the applicable constitutional and statutory provisions relating to elections. The voting places to be used in Allendale County in conducting the election shall be the established precinct voting places. The voting place to be used in the portion of Hampton County in which the election shall be conducted, which is the area described above, shall be the former County Jaycee Headquarters on U.S. Highway #321, which is

Page three

currently the property of the Fairfax Merchants' Association.

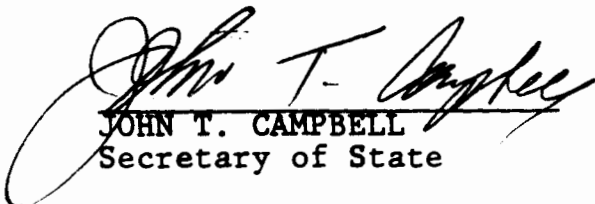
Notice of the holding of this election shall be given by the respective county election commissions of Hampton and Allendale Counties in accordance with §7-13-35 of the Code.

In the event that pre-clearance from the Justice Department is not received prior to the date that the first notice of election must be given in accordance with §7-13-35 of the Code, and the Justice Department requests an extension of their review period for another sixty (60) days, the election shall be held on Tuesday, August 18, 1987, with notice given by the respective election commissions of Allendale and Hampton Counties in accordance with §7-13-35 of the Code.

GIVEN UNDER MY HAND AND THE
GREAT SEAL OF THE STATE OF
SOUTH CAROLINA, THIS 8th
DAY OF JANUARY, 1987.


RICHARD W. RILEY
Governor

ATTEST:


JOHN T. CAMPBELL
Secretary of State