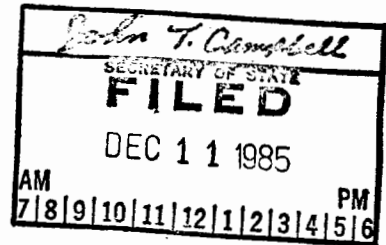



G 7461
5.E93
85-35
Copy 1

Executive Department



State of South Carolina

S. C. STATE LIBRARY

EXECUTIVE ORDER NO. 85-35

DEC 23 1985

STATE DOCUMENTS

WHEREAS, it appears to me that the Commission appointed by Executive Order 84-03 to study and report on the proposed annexation of a portion of Charleston County to Colleton County has satisfactorily completed its investigation and reported relevant facts as prescribed by Section 4-5-160, Code of Laws of South Carolina, 1976 (1984 Cum. Supp.); and

WHEREAS, other prerequisites to the ordering of a county annexation election required by law have already been satisfied;

NOW, THEREFORE, under the authority vested in me by Sections 4-5-170 and 4-5-180, Code of Laws of South Carolina, 1976 (1984 Cum. Supp.), I do hereby order an election to be held on April 22, 1986, in accordance with the provisions of Sections 4-5-120, et seq., of the Code to determine whether the area of Charleston County set forth in the Petition filed on January 13, 1984, and described below, shall be annexed to Colleton County:

Beginning at Point "A", the Eastern point of Colleton County on Edisto Beach, running Northwesterly along the centerline of Scott Creek to Point "B" on E. side Highway 174 at the centerline of Scott Creek, thence Southwesterly along the center line of Scott Creek (the Northern boundary of Edisto Beach, Colleton County) to the intersection of Scott Creek with the centerline of Big Bay Creek, Point "C", thence along the centerline of Big Bay Creek in the direction of the flood tide to Point "D"; thence S 46 E 700 Feet Southeastward on the centerline of Capt. John Cut to Point "E" at the centerline of Fishing Creek, thence along the centerline of Fishing Creek in the direction of the flood tide to Point "F"; then S 12 W 2700 feet to Point "G", the boundary of Tax Lot 4 of TMS 80-0-0, thence S 29 E 1200 feet along the boundary of Tax Lot 4, of TMS 80-0-0, to Point "H", thence N 67 E 2750 feet to Point "I" along the Northwestern boundary of Tax Lot 5 of TMS 80-0-0, thence N 40 30 E 2600 feet to Point "J", thence N 50 E 1200 feet along the Northwestern boundary of Tax Lot 5 of TMS 80-0-0 to Point "K", on the East side of S. C. Highway 174, thence S 45 E 35.4 feet to Point "L", thence N 60 E 3800 feet along the Northern boundary of TMS 22-0-0 to Point "M", thence N 77 E 1900 feet to Point "N", thence S 43 E 2600 feet to Point "O", thence along the center line of the Creek in the direction of the ebb tide to the highwater line of the Atlantic Ocean, Point "P", thence along the high water line of the Atlantic Ocean S 60 30 W 10,000 feet to Point "A" at the center of an inlet, the point of beginning.

The voting places to be used in Colleton County in conducting the election shall be the established precinct voting places. The voting place to be used in the portion of Charleston County in which the election shall be conducted, which is the area described above, shall be the Edistonian Laundromat, 406 Highway 174, Edisto Island, South Carolina.


Page three

Notice of the holding of this election shall be given by the respective county election commissions in accordance with Section 7-13-35, Code of Laws of South Carolina, 1976 (1984 Cum. Supp.).

GIVEN UNDER MY HAND AND THE
GREAT SEAL OF THE STATE OF
SOUTH CAROLINA, THIS 11th
DAY OF DECEMBER, 1985.


RICHARD W. RILEY
Governor

ATTEST:


JOHN T. CAMPBELL
Secretary of State