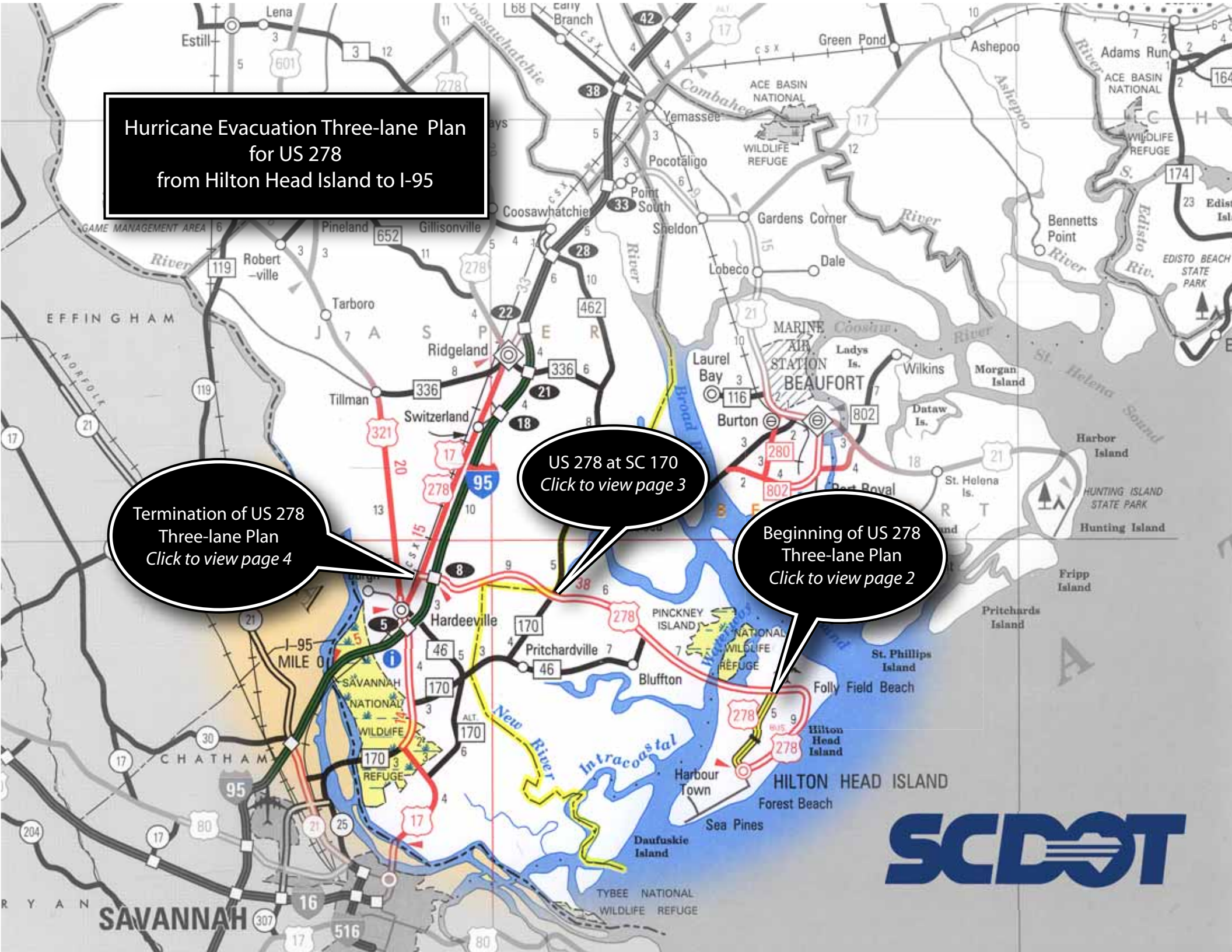


**Hurricane Evacuation Three-lane Plan
for US 278
from Hilton Head Island to I-95**

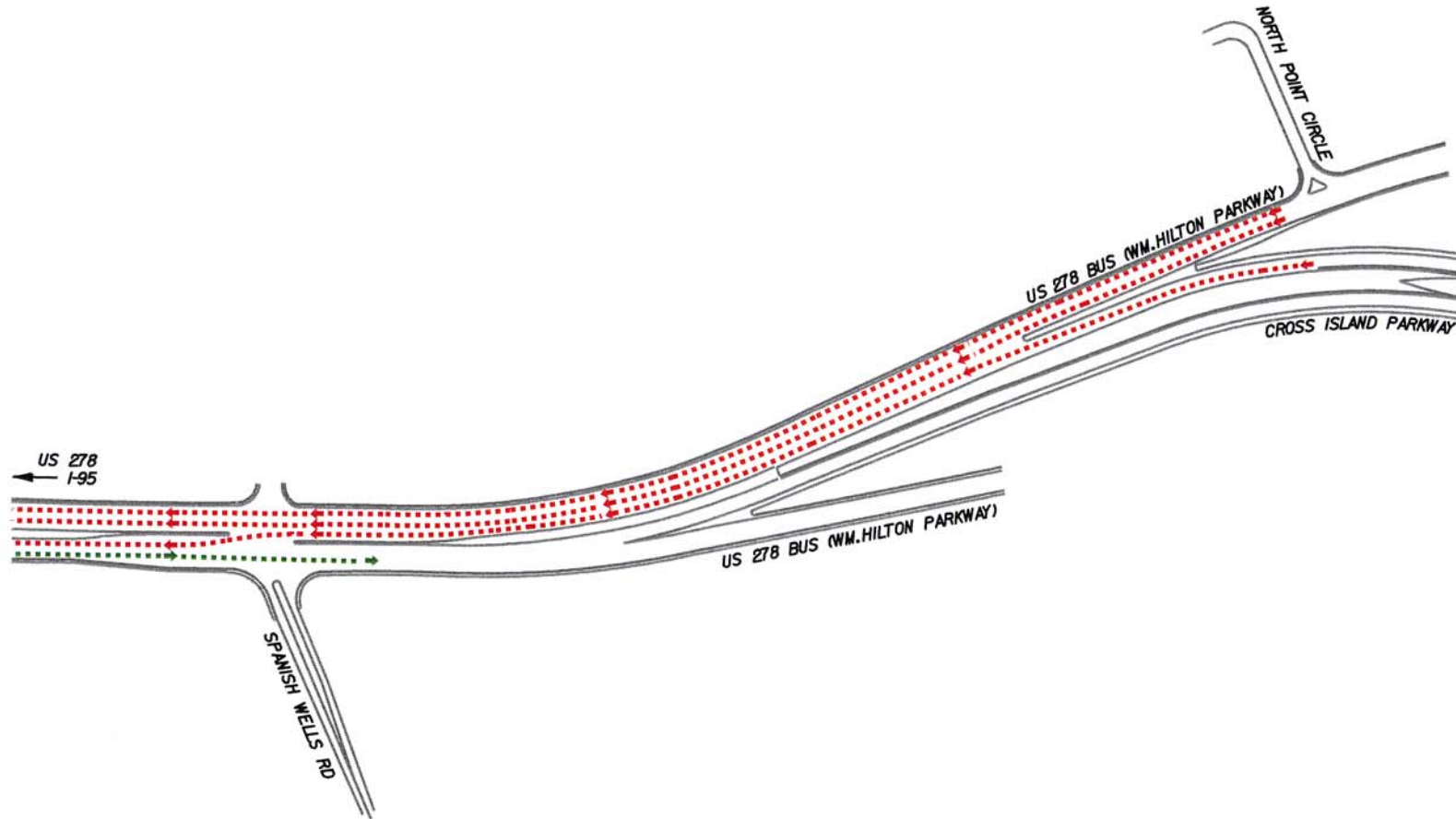
Termination of US 278
Three-lane Plan
Click to view page 4

US 278 at SC 170
Click to view page 3

Beginning of US 278
Three-lane Plan
Click to view page 2

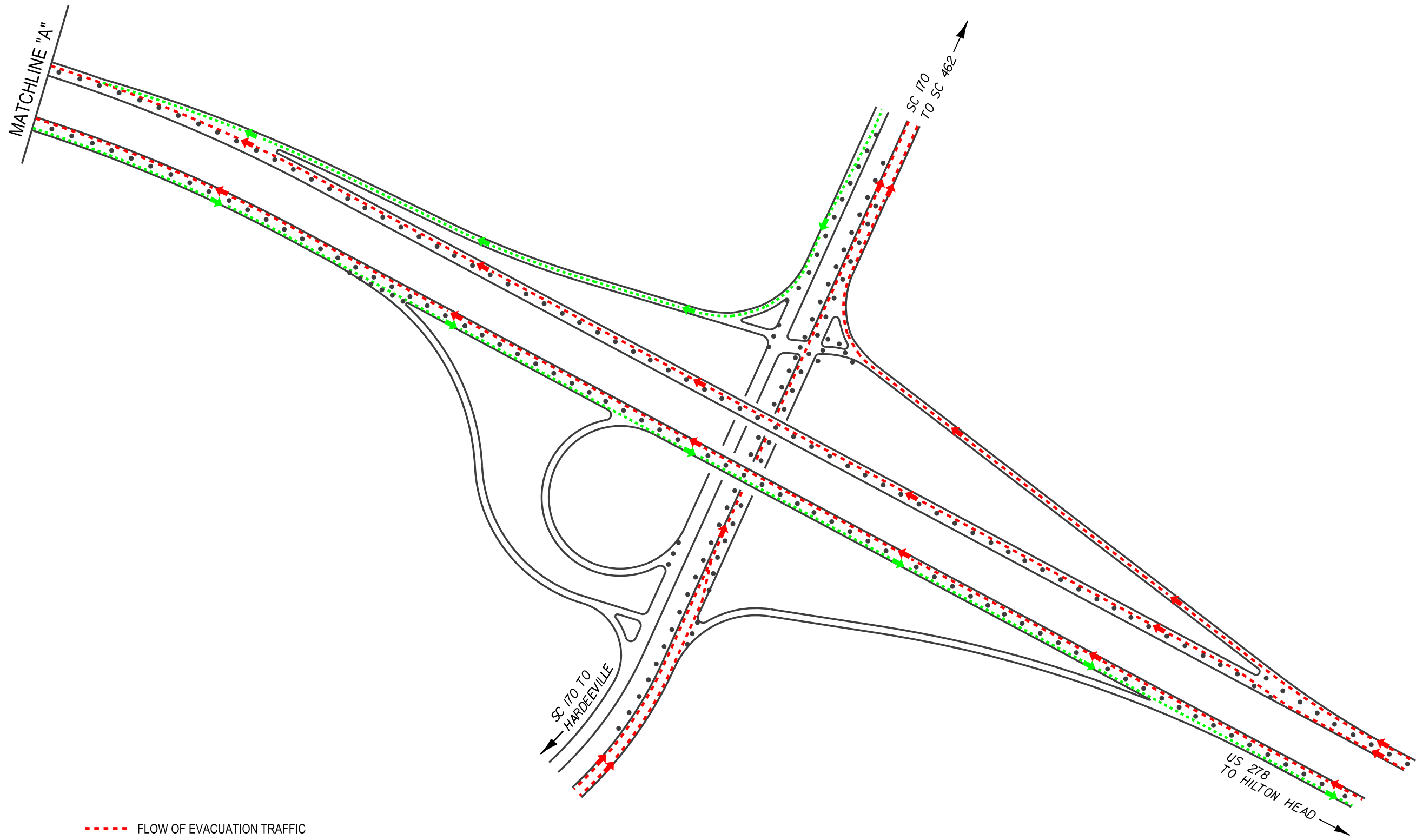


HURRICANE EVACUATION TRAFFIC FLOW PLAN
BEGINNING OF US 278 THREE-LANE PLAN



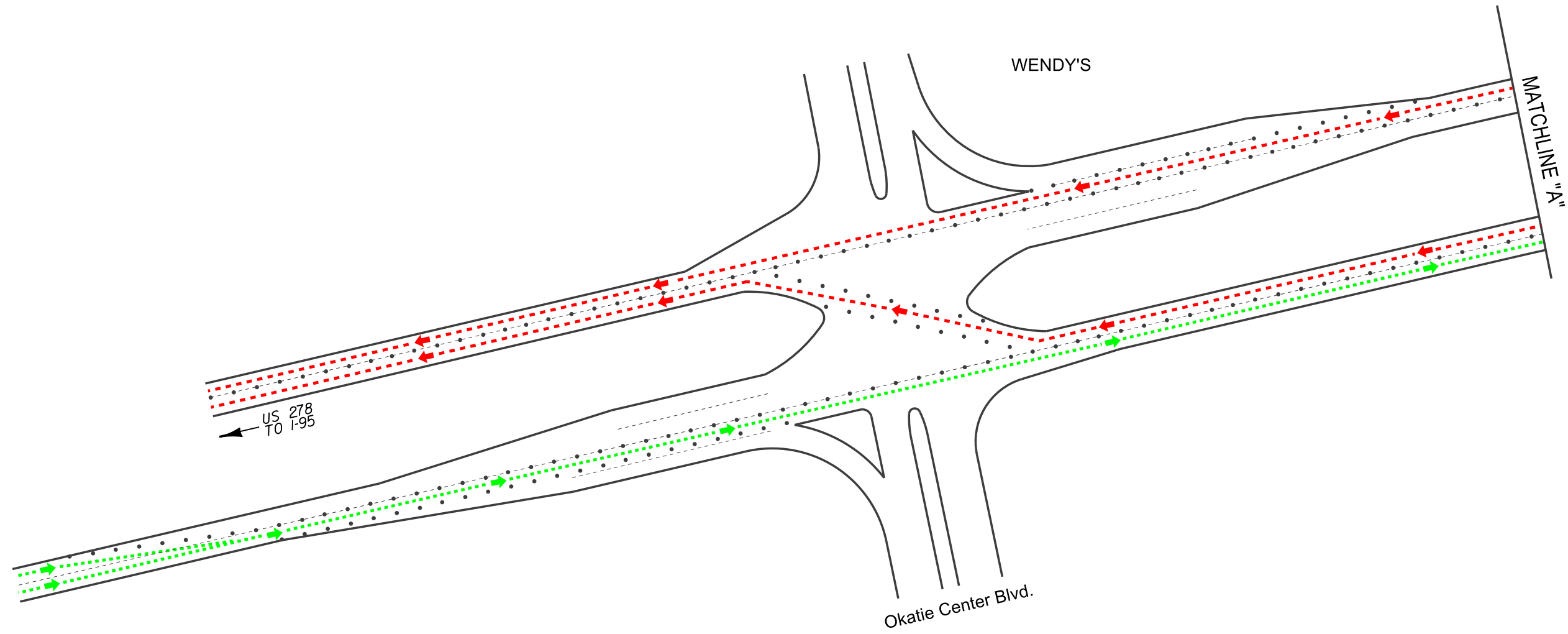
US 278 & US 278 BUS
Beaufort County
Hilton Head
SCDOT
South Carolina Department of Transportation

HURRICANE EVACUATION TRAFFIC FLOW PLAN
US 278 AT SC 170 THREE-LANE PLAN
NOT TO SCALE



- FLOW OF EVACUATION TRAFFIC
- ... FLOW OF NORMAL TRAFFIC
- • • CONES

HURRICANE EVACUATION TRAFFIC FLOW PLAN
US 278 AT OKATIE CENTER BLVD. THREE-LANE PLAN
NOT TO SCALE

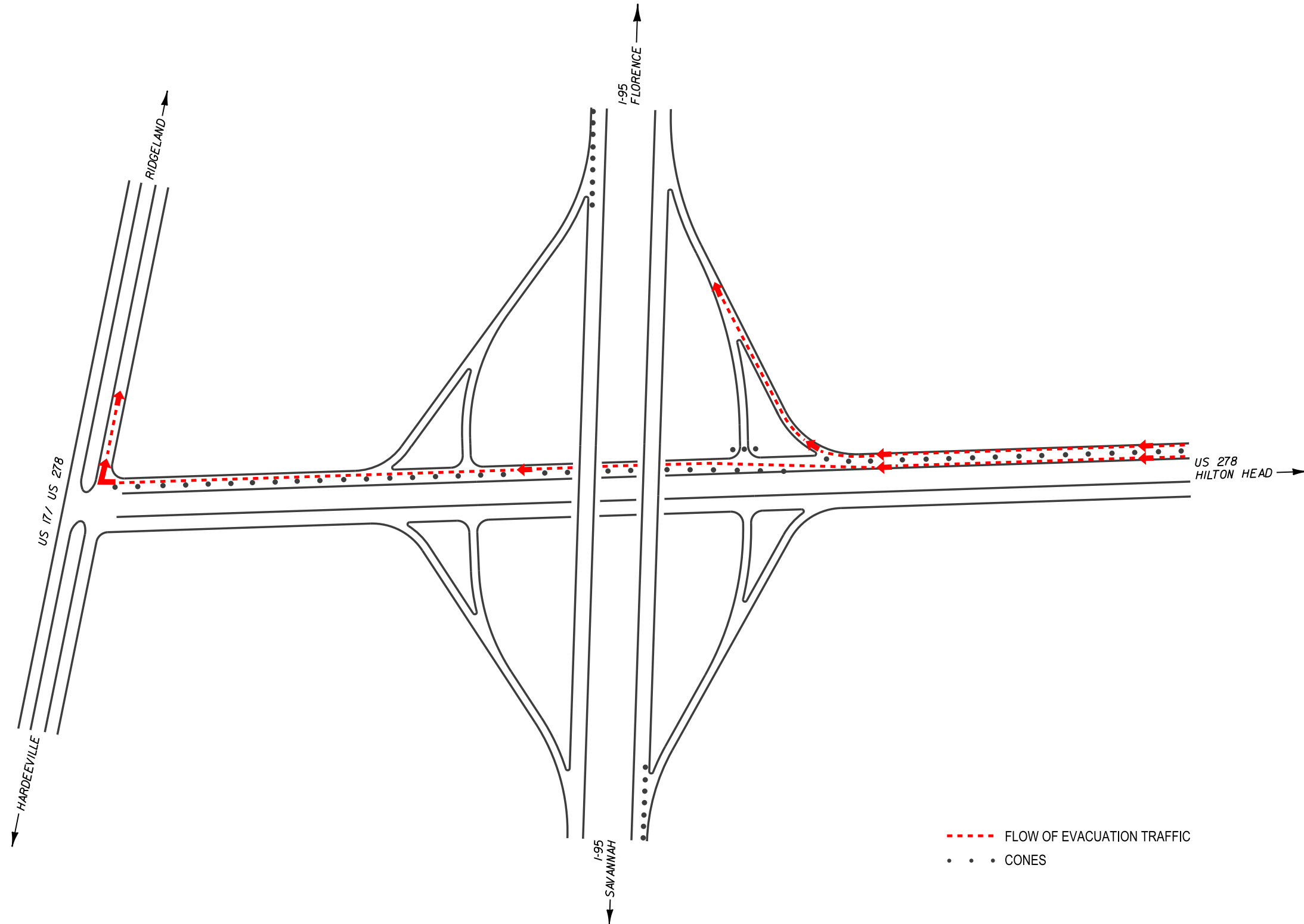


- - - FLOW OF EVACUATION TRAFFIC
- - - FLOW OF NORMAL TRAFFIC
- • • CONES

US 278 at Okatie Center Blvd.
Beaufort County

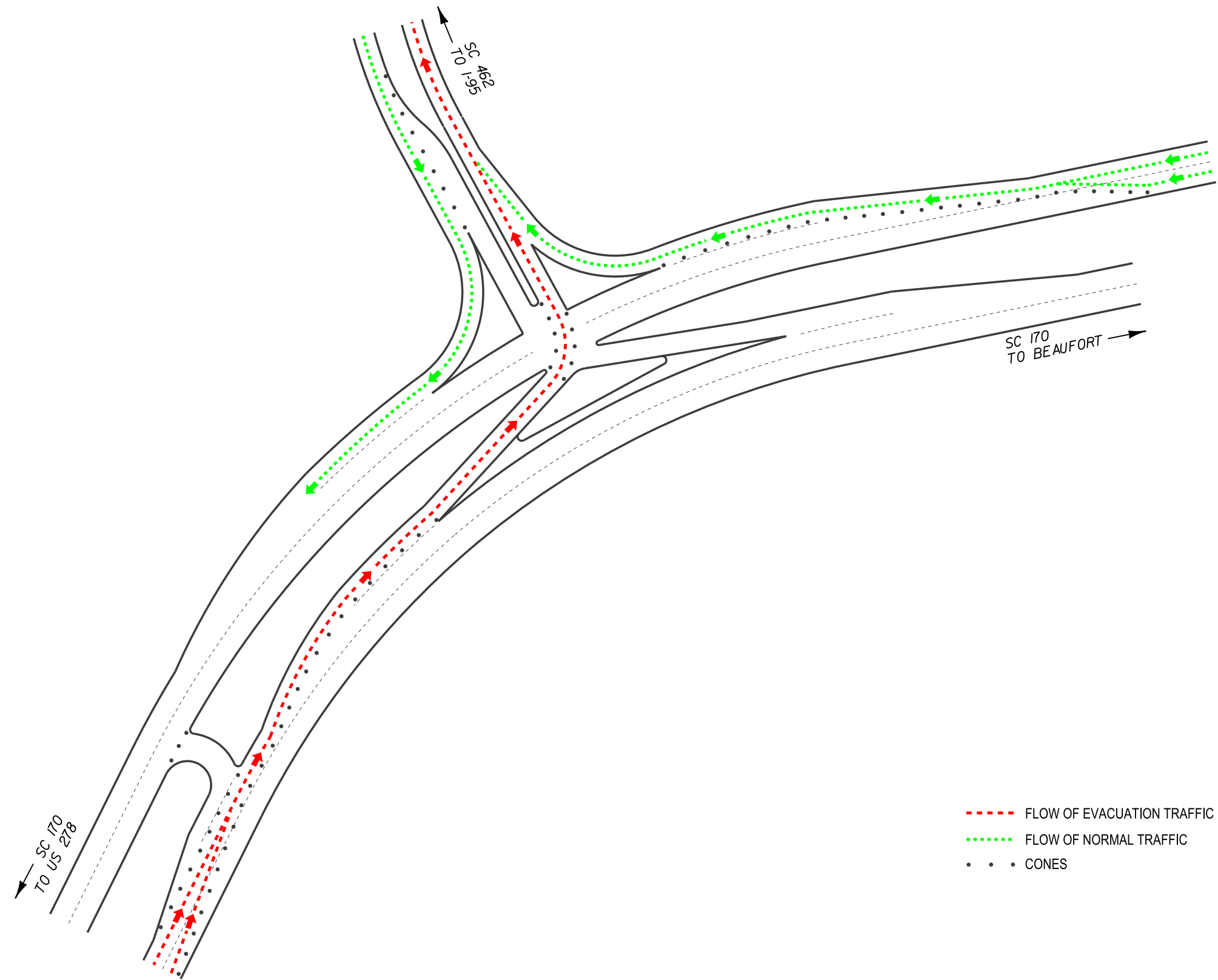


HURRICANE EVACUATION TRAFFIC FLOW PLAN
TERMINATION OF US 278 THREE-LANE PLAN
NOT TO SCALE



--- FLOW OF EVACUATION TRAFFIC
• • • CONES

HURRICANE EVACUATION TRAFFIC FLOW PLAN
SC 170 AT SC 462 THREE-LANE PLAN
NOT TO SCALE



- FLOW OF EVACUATION TRAFFIC
- FLOW OF NORMAL TRAFFIC
- • • CONES